

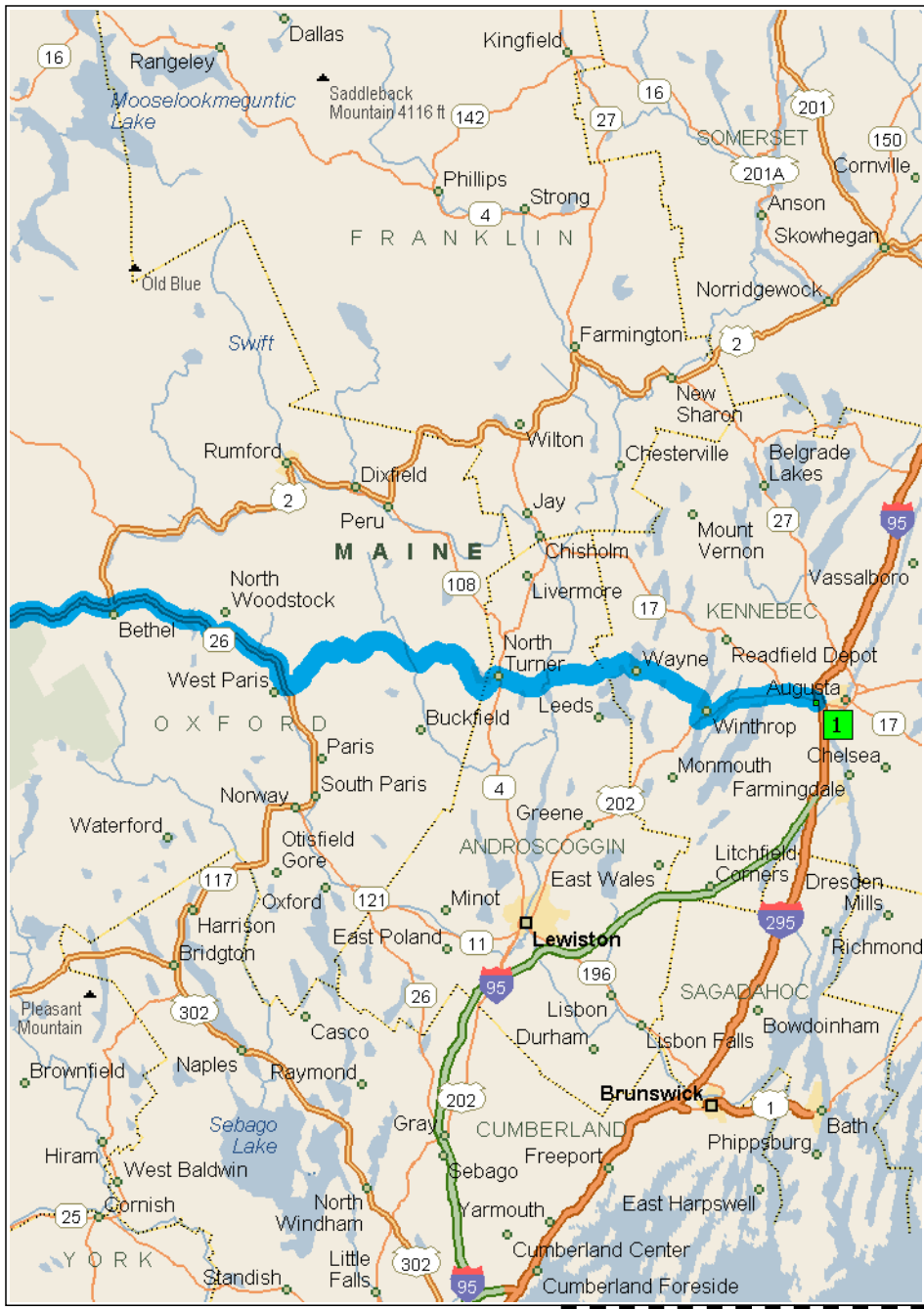
Maine-2015 - Return Trip

1332.8 miles; 3 days, 4 hours, 47 minutes



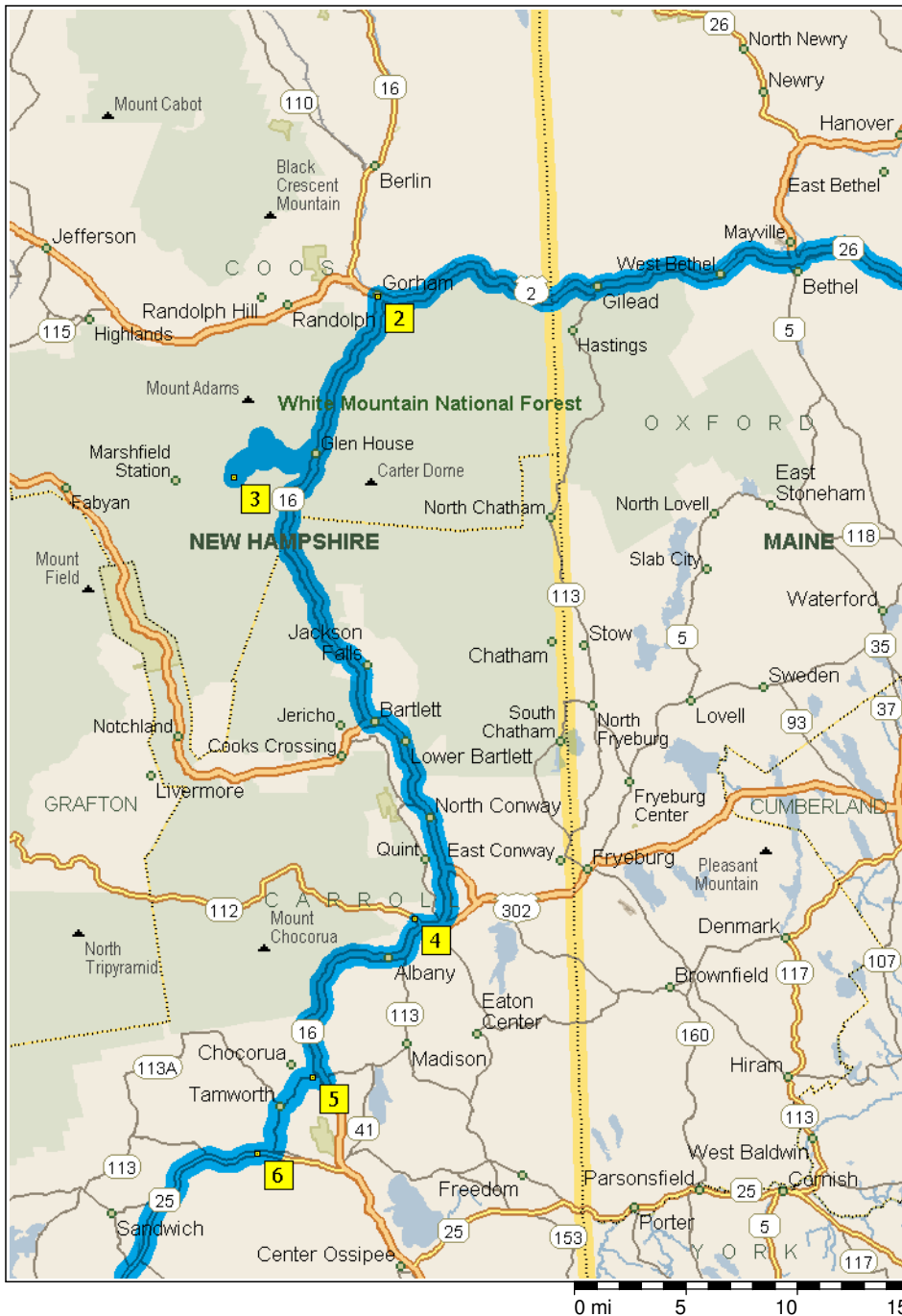
0 mi 100 200 300

Copyright © and (P) 1988–2008 Microsoft Corporation and/or its suppliers. All rights reserved. <http://www.microsoft.com/streets/>
Certain mapping and direction data © 2008 NAVTEQ. All rights reserved. The Data for areas of Canada includes information taken with permission from Canadian authorities, including: © Her Majesty the Queen in Right of Canada, © Queen's Printer for Ontario. NAVTEQ and NAVTEQ ON BOARD are trademarks of NAVTEQ. © 2008 Tele Atlas North America, Inc. All rights reserved. Tele Atlas and Tele Atlas North America are trademarks of Tele Atlas, Inc. © 2008 by Applied Geographic Systems. All rights reserved.

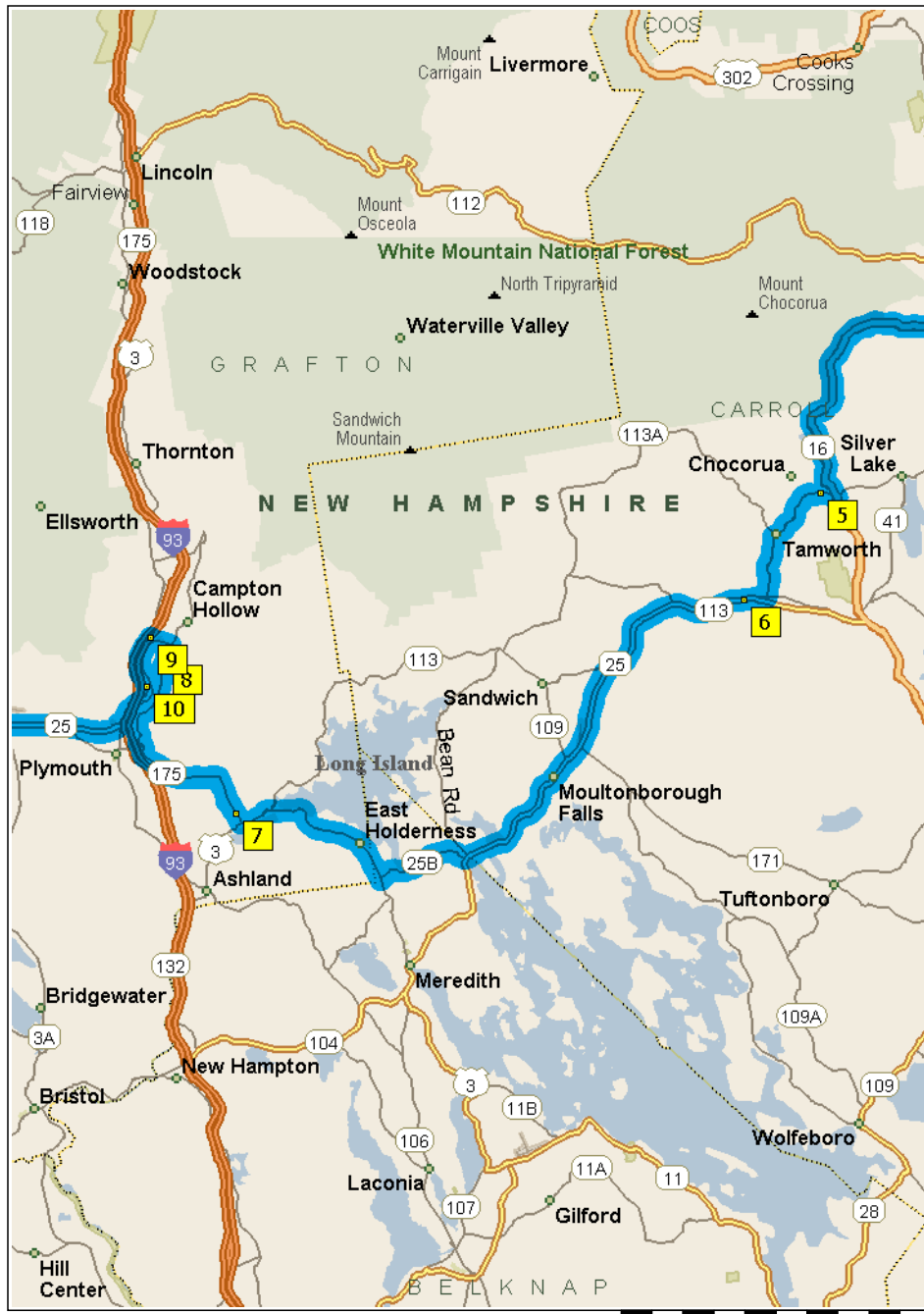


DAY 1

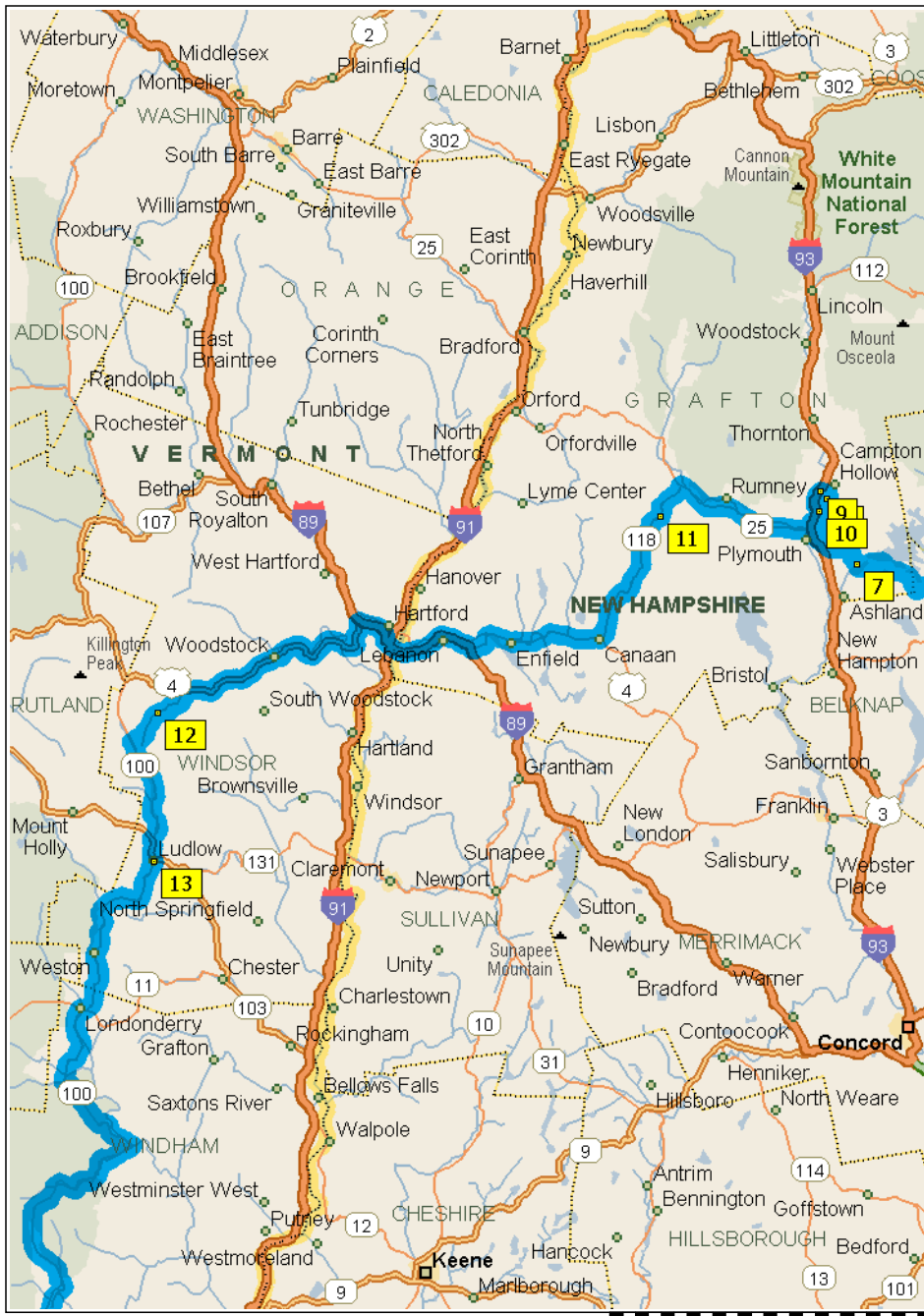
9:00 AM	0.0 mi	1 Depart Motel 6-Augusta [18 Edison Dr, Augusta ME 04330, United States, (207) 622-0000] on Edison Dr (North) for 0.1 mi
9:00 AM	0.1 mi	Turn LEFT (West) onto US-202 [SR-100] for 8.6 mi
9:11 AM	8.8 mi	Take Ramp (RIGHT) onto SR-133 [SR-41] for 1.6 mi towards Me-41 / Me-133
9:13 AM	10.4 mi	Bear LEFT (North-West) onto SR-133 for 2.6 mi
9:16 AM	13.0 mi	Keep STRAIGHT onto SR-133 [Beech Hill Rd] for 1.5 mi
9:18 AM	14.5 mi	Keep STRAIGHT onto SR-133 for 0.9 mi
9:19 AM	15.4 mi	Keep STRAIGHT onto SR-133 [Beech Hill Rd] for 0.9 mi
9:20 AM	16.2 mi	Turn LEFT (West) onto SR-219 [Leeds Rd] for 1.8 mi
9:23 AM	18.1 mi	Keep STRAIGHT onto SR-219 for 1.0 mi
9:24 AM	19.0 mi	Keep STRAIGHT onto SR-106 [SR-219] for 0.7 mi
9:25 AM	19.7 mi	Keep STRAIGHT onto SR-219 for 2.2 mi
9:29 AM	21.9 mi	Bear LEFT (South-West) onto SR-219 [Howes Corner Rd] for 3.8 mi
9:34 AM	25.7 mi	Bear LEFT (West) onto SR-219 [Bear Pond Rd] for 6.4 mi
9:44 AM	32.2 mi	Bear LEFT (West) onto SR-219, then immediately bear LEFT (South-West) onto SR-140 [SR-219] for 1.8 mi
9:48 AM	34.0 mi	Bear RIGHT (West) onto SR-219 [Main St] for 8.4 mi
10:02 AM	42.4 mi	Keep STRAIGHT onto SR-219 [Sumner Rd] for 1.9 mi
10:05 AM	44.3 mi	Keep STRAIGHT onto SR-219 [N Paris Rd] for 1.3 mi
10:07 AM	45.6 mi	Turn RIGHT (North) onto SR-26 [Bethel Rd] for 15.2 mi



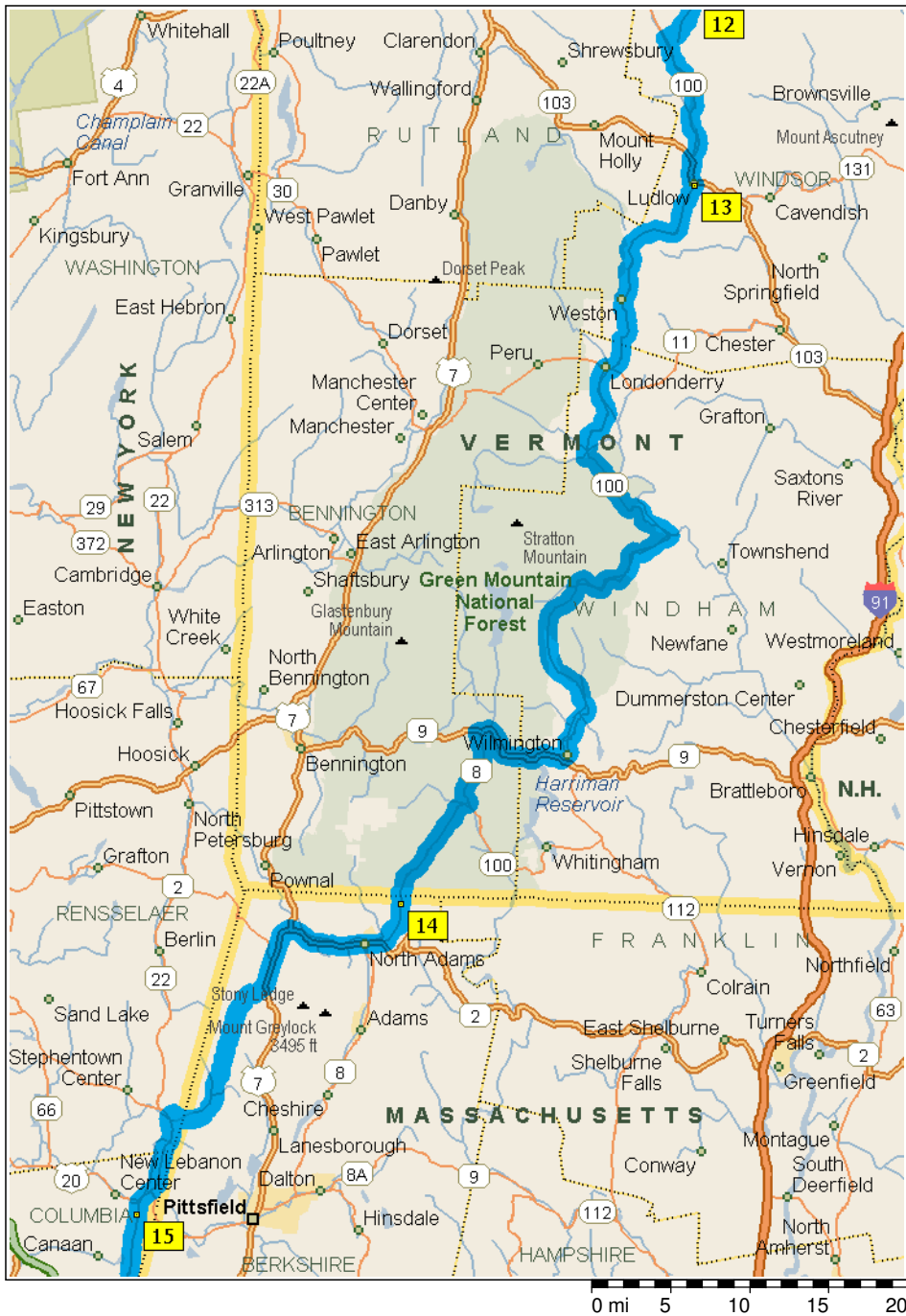
10:27 AM	60.8 mi	Turn RIGHT (West) onto SR-26 [Railroad St] for 0.4 mi
10:28 AM	61.2 mi	Keep RIGHT onto Railroad St for 0.2 mi
10:28 AM	61.4 mi	Keep STRAIGHT onto US-2 [SR-5] for 21.2 mi
10:44 AM	73.4 mi	Entering New Hampshire
10:55 AM	82.6 mi	2 At Gorham, stay on US-2 [SR-16] (East) for 76 yds
10:55 AM	82.6 mi	Turn RIGHT (South) onto SR-16 [Glen Rd] for 7.8 mi
11:04 AM	90.4 mi	Turn RIGHT (West) onto Mt Washington Auto Rd for 7.7 mi
11:17 AM	98.1 mi	Bear RIGHT (West) onto Local road(s) for 65 yds
11:17 AM	98.1 mi	3 At Mount Washington 6288 ft, return East on Local road(s) for 65 yds
11:17 AM	98.1 mi	Bear LEFT (East) onto Mt Washington Auto Rd for 7.7 mi
11:30 AM	105.8 mi	Turn RIGHT (South) onto SR-16 [White Mountain Hwy] for 14.6 mi
11:48 AM	120.4 mi	Turn LEFT (East) onto US-302 [SR-16] for 8.1 mi
12:01 PM	128.5 mi	Keep STRAIGHT onto SR-16 [White Mountain Hwy] for 2.8 mi
12:05 PM	131.3 mi	Turn RIGHT (West) onto SR-113 [SR-16] for 0.8 mi
12:07 PM	132.1 mi	Turn RIGHT (North-West) onto SR-112 [Kancamagus Hwy] for 0.4 mi
12:08 PM	132.6 mi	4 At SR-112, return South-East on SR-112 [Kancamagus Hwy] for 0.4 mi
12:08 PM	133.0 mi	Turn RIGHT (West) onto SR-113 [SR-16] for 1.1 mi
12:10 PM	134.1 mi	Keep STRAIGHT onto SR-16 [White Mountain Hwy] for 9.9 mi
12:23 PM	144.0 mi	Turn RIGHT (West) onto SR-113 [Deer Hill Rd] for 87 yds
12:23 PM	144.0 mi	Bear RIGHT (West) onto SR-113 [Chocorua Rd] for 0.6 mi



12:24 PM	144.6 mi	5 At SR-113, stay on SR-113 [Chocorua Rd] (West) for 2.3 mi
12:28 PM	146.9 mi	Turn LEFT (South) onto SR-113 [Tamworth Rd] for 2.0 mi
12:31 PM	148.9 mi	Turn RIGHT (West) onto SR-113 [Old RT-25] for 0.4 mi
12:32 PM	149.3 mi	Turn RIGHT (West) onto SR-113 [SR-25] for 0.4 mi
12:32 PM	149.7 mi	6 At SR-113, stay on SR-113 [SR-25] (West) for 2.4 mi
12:35 PM	152.2 mi	Keep STRAIGHT onto SR-25 [Bearcamp Hwy] for 6.0 mi
12:42 PM	158.1 mi	Keep STRAIGHT onto SR-109 [SR-25] for 0.6 mi
12:43 PM	158.7 mi	Bear LEFT (South-West) onto SR-25 for 4.9 mi
12:50 PM	163.6 mi	Turn RIGHT (North-West) onto SR-25B [Plymouth St] for 2.9 mi
12:56 PM	166.5 mi	Keep STRAIGHT onto SR-25B [Dane Rd] for 0.4 mi
12:56 PM	166.8 mi	Turn RIGHT (North) onto US-3 [SR-25] for 5.9 mi
1:05 PM	172.7 mi	Turn RIGHT (North) onto SR-175 [Holderness Rd] for 0.4 mi
1:07 PM	173.1 mi	7 At SR-175, stay on SR-175 [Holderness Rd] (North) for 2.3 mi
1:10 PM	175.3 mi	Keep STRAIGHT onto SR-175 for 1.1 mi
1:12 PM	176.4 mi	Keep STRAIGHT onto SR-175 [N Holderness Rd] for 1.0 mi
1:13 PM	177.4 mi	Keep STRAIGHT onto SR-175 [East Side River Rd] for 2.1 mi
1:17 PM	179.5 mi	Keep STRAIGHT onto SR-175 [Livermore Rd] for 1.3 mi
1:19 PM	180.8 mi	8 At SR-175, stay on SR-175 [Livermore Rd] (North) for 0.4 mi
1:20 PM	181.2 mi	Turn LEFT (West) onto Blair Rd for 0.8 mi
1:22 PM	182.0 mi	Turn RIGHT (North) onto US-3 [Daniel Webster Hwy] for 0.1 mi



- 1:23 PM 182.1 mi **9** At Days Inn-Campton [1513 Daniel Webster Hwy, Campton NH 03223, United States, (603) 536-3520], return South-West on US-3 [Daniel Webster Hwy] for 1.8 mi
- 1:26 PM 183.9 mi **10** At 1114 US-3, Campton, NH 03223, stay on US-3 [Daniel Webster Hwy] (South) for 1.6 mi
- 1:28 PM 185.5 mi Take Ramp (RIGHT) onto SR-25 [SR-3A] for 4.0 mi towards RT-3A / RT-25
- 1:33 PM 189.5 mi At roundabout, take the FIRST exit onto SR-25 [Mt Moosilauke Hwy] for 7.5 mi
- 1:42 PM 196.9 mi Turn LEFT (South) onto SR-118 [Dorchester Rd] for 3.2 mi
- 1:47 PM 200.1 mi Turn RIGHT (North-West) onto Local road(s) for 54 yds
- 1:48 PM 200.1 mi **11** At SR-118, return South-East on Local road(s) for 54 yds
- 1:48 PM 200.2 mi Turn RIGHT (South-West) onto SR-118 [Canaan Rumney Rd] for 11.9 mi
- 2:07 PM 212.0 mi Bear RIGHT (West) onto US-4 [Church St] for 11.3 mi
- 2:25 PM 223.3 mi Take Ramp (LEFT) onto I-89 [SR-10] for 10.3 mi towards I-89 / RT-10
- 2:31 PM 230.2 mi Entering Vermont
- 2:34 PM 233.6 mi At exit 1, turn LEFT onto Ramp for 0.3 mi towards US-4 / Woodstock / Rutland
- 2:35 PM 233.9 mi Turn LEFT (West) onto US-4 [Woodstock Rd] for 18.8 mi
- 3:03 PM 252.7 mi Turn LEFT (South) onto SR-100A [VT Route 100A] for 2.5 mi
- 3:07 PM 255.3 mi Keep STRAIGHT onto SR-100A [Route 100A] for 0.9 mi
- 3:09 PM 256.1 mi **12** At SR-100A, stay on SR-100A [Route 100A] (West) for 3.6 mi
- 3:14 PM 259.7 mi Turn LEFT (South) onto SR-100 [Route 100] for 8.7 mi



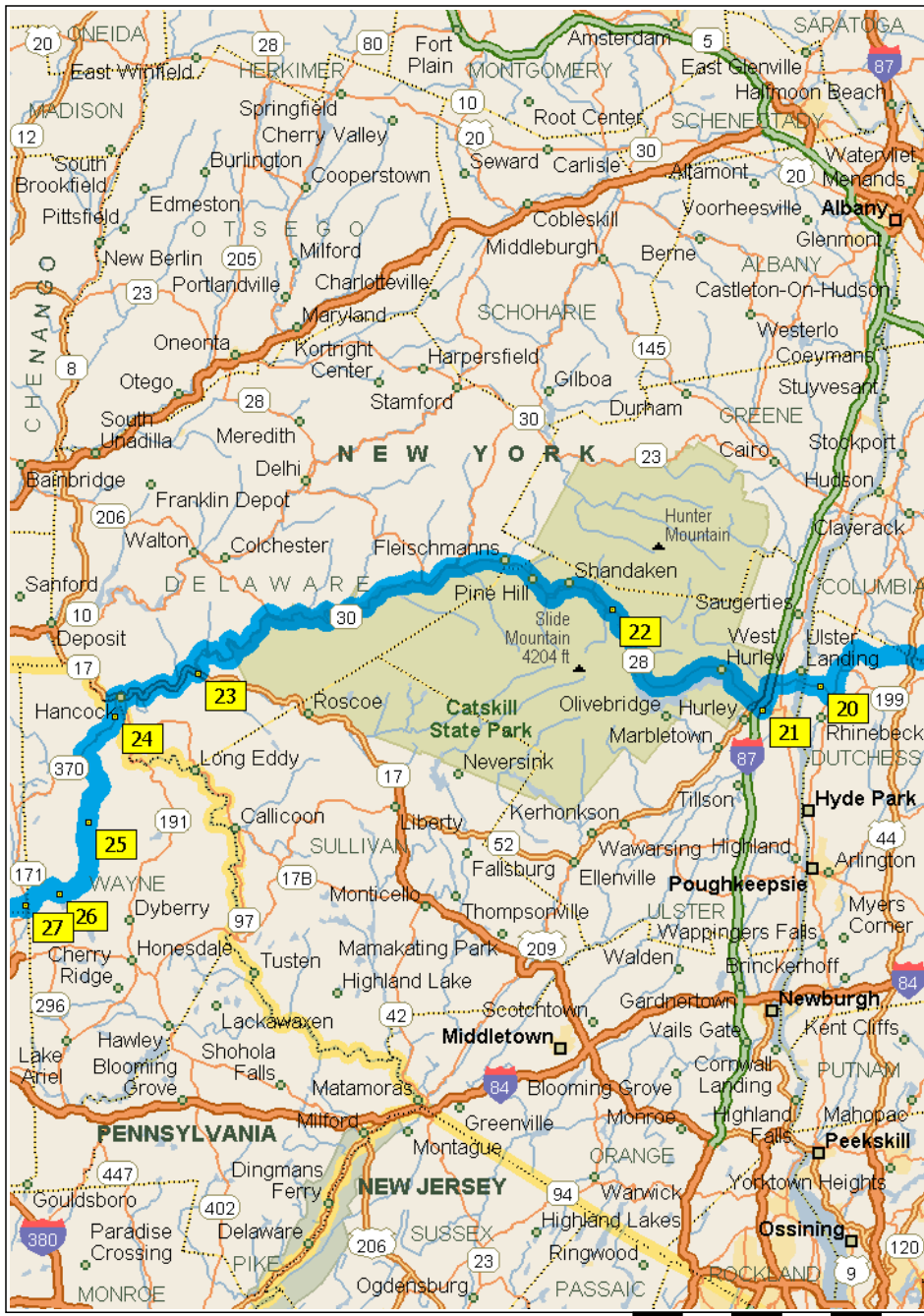
3:26 PM	268.4 mi	Turn LEFT (South-East) onto SR-100 [SR-103] for 1.8 mi
3:29 PM	270.3 mi	Turn RIGHT (South) onto SR-100 [Andover St] for 54 yds
3:29 PM	270.3 mi	13 At Ludlow, stay on SR-100 [Andover St] (South-West) for 7.0 mi
3:39 PM	277.3 mi	Turn LEFT (South) onto SR-100 for 8.4 mi
3:50 PM	285.7 mi	Turn RIGHT (North-West) onto SR-100 [SR-11] for 7.2 mi
4:00 PM	292.9 mi	Turn LEFT (East) onto SR-100 [SR-30] for 8.1 mi
4:10 PM	301.0 mi	Turn RIGHT (South) onto SR-100 [43rd Infantry Division Memorial Hwy] for 22.7 mi
4:39 PM	323.7 mi	Turn RIGHT (North-West) onto SR-9 [W Main St] for 6.7 mi
4:48 PM	330.4 mi	Turn LEFT (South) onto SR-8 for 5.2 mi
4:54 PM	335.6 mi	Turn RIGHT (North-West) onto SR-100 [SR-8] for 7.9 mi
5:04 PM	343.6 mi	Entering Massachusetts
5:04 PM	343.6 mi	Road name changes to SR-8 [River Rd] for 0.3 mi
5:05 PM	343.9 mi	Turn RIGHT (West) onto Local road(s) for 43 yds
5:05 PM	343.9 mi	14 Arrive SR-8 End of day

DAY 2

9:00 AM	343.9 mi	Depart SR-8 on Local road(s) (East) for 43 yds
9:00 AM	343.9 mi	Turn RIGHT (South) onto SR-8 [River Rd] for 3.2 mi
9:06 AM	347.2 mi	Bear RIGHT (West) onto SR-2 [SR-8] for 6.2 mi
9:16 AM	353.4 mi	Bear RIGHT (North-West) onto US-7 [SR-2] for 4.3 mi
9:22 AM	357.6 mi	Bear RIGHT (South-West) onto SR-43 [Hancock Rd] for 11.0 mi
9:39 AM	368.6 mi	Entering New York
9:39 AM	368.7 mi	Keep STRAIGHT onto SR-43 for 0.8 mi



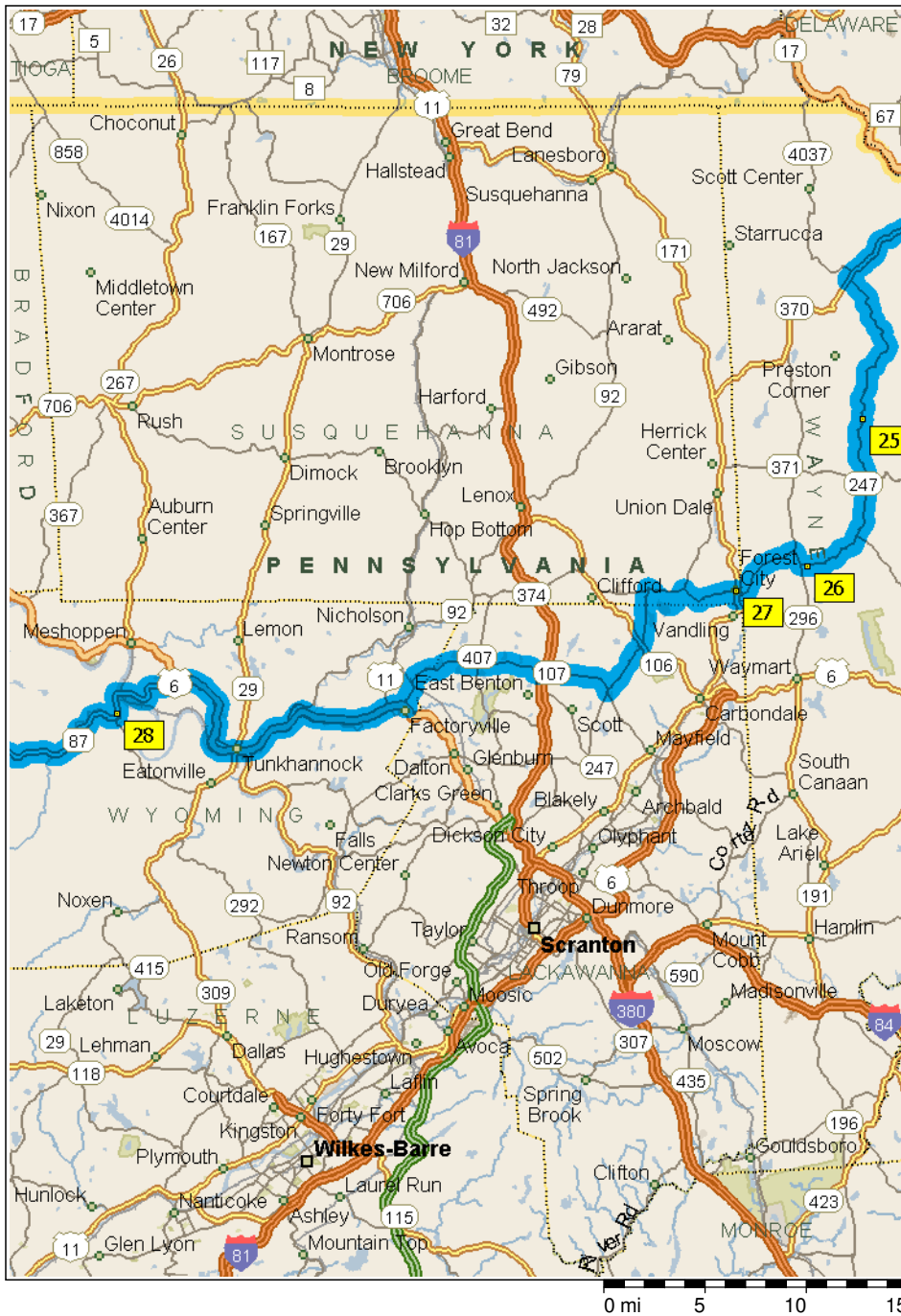
9:40 AM	369.5 mi	Bear LEFT (South-West) onto Provost Rd for 0.3 mi
9:41 AM	369.8 mi	Turn LEFT (South-East) onto SR-22 for 5.5 mi
9:48 AM	375.3 mi	Bear RIGHT (South-West) onto US-20 [SR-22] for 0.7 mi
9:49 AM	376.0 mi	Turn LEFT (South) onto SR-22 for 0.8 mi
9:50 AM	376.9 mi	15 At SR-22, stay on SR-22 (South) for 15.6 mi
10:05 AM	392.4 mi	16 At SR-22, stay on SR-22 (South) for 7.7 mi
10:14 AM	400.1 mi	Bear RIGHT (West) onto SR-23 for 0.3 mi
10:14 AM	400.4 mi	17 At SR-23, return East on SR-23 for 0.3 mi
10:15 AM	400.7 mi	Turn RIGHT (South) onto SR-22 for 5.5 mi
10:21 AM	406.2 mi	Turn RIGHT (West) onto CR-7A for 0.5 mi
10:22 AM	406.7 mi	18 At CR-7A, stay on CR-7A (South-West) for 2.0 mi
10:25 AM	408.7 mi	Keep STRAIGHT onto CR-7 for 10.1 mi
10:37 AM	418.7 mi	19 At CR-7, stay on CR-7 (West) for 0.3 mi
10:37 AM	419.0 mi	Keep RIGHT onto Jackson Corners Rd for 98 yds
10:38 AM	419.1 mi	Road name changes to CR-2 [CR-50] for 1.3 mi
10:40 AM	420.4 mi	Keep STRAIGHT onto CR-2 [Jackson Corners Rd] for 174 yds
10:40 AM	420.5 mi	Road name changes to CR-50 [Jackson Corners Rd] for 0.5 mi
10:41 AM	421.0 mi	Turn LEFT (West) onto CR-56 [Turkey Hill Rd] for 4.4 mi
10:46 AM	425.4 mi	Bear LEFT (West) onto CR-56 [Spring Lake Rd] for 1.6 mi
10:48 AM	426.9 mi	Bear LEFT (South) onto CR-56 [Old Post Rd N] for 0.2 mi
10:49 AM	427.1 mi	Turn LEFT (South) onto US-9 [Albany Post Rd] for 5.4 mi
10:57 AM	432.6 mi	Turn RIGHT (North) onto SR-9G for 1.4 mi
10:58 AM	434.0 mi	Bear LEFT (West) onto SR-199 for 0.2 mi



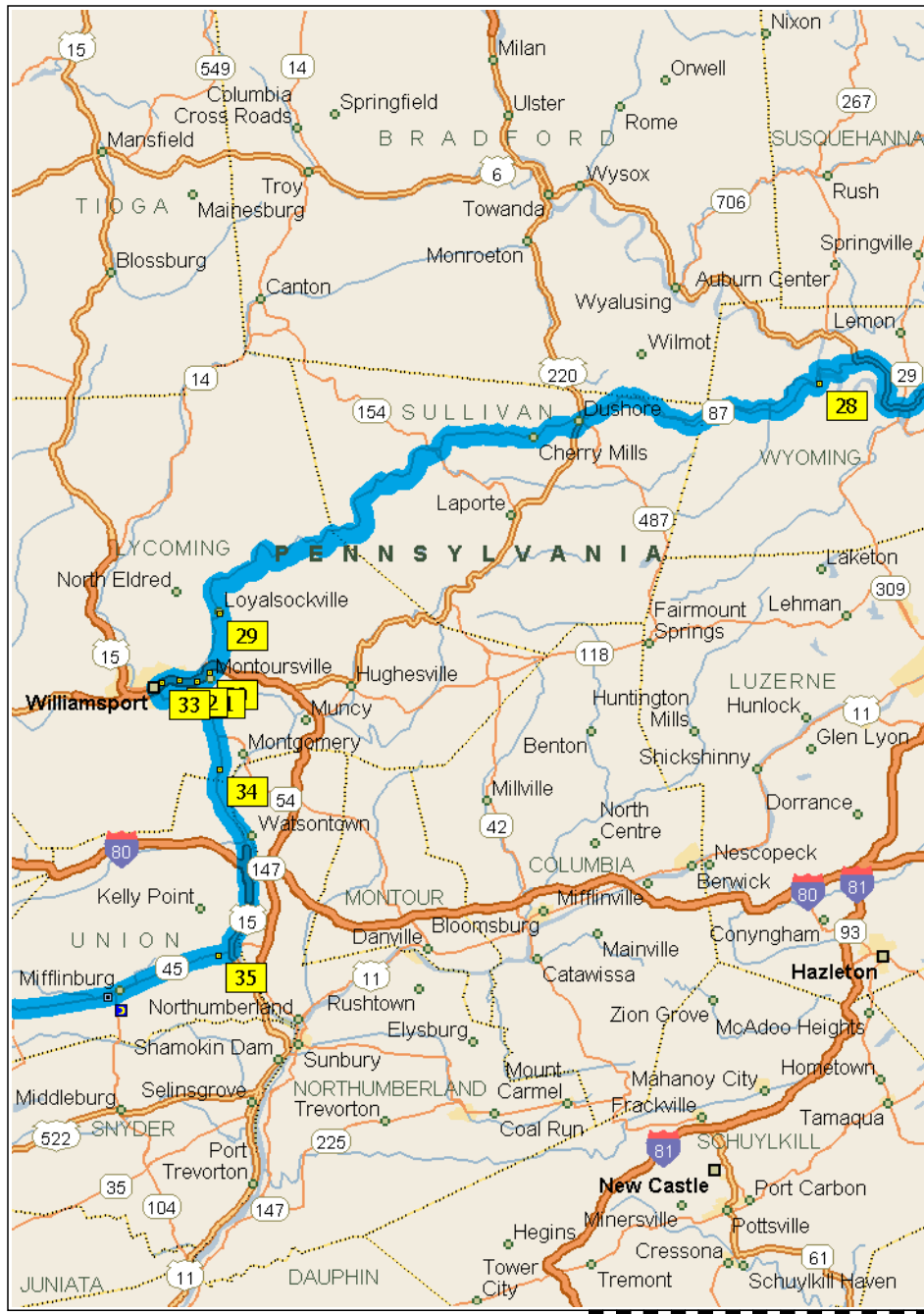
10:58 AM	434.1 mi	20 At SR-199, stay on SR-199 (West) for 4.2 mi
11:03 AM	438.3 mi	Road name changes to US-209 [SR-199] for 1.2 mi
11:05 AM	439.5 mi	Keep RIGHT onto Ramp for 0.1 mi towards CR-31 / Sawkill Rd
11:05 AM	439.7 mi	Turn LEFT (South) onto CR-31 [Sawkill Rd] for 2.7 mi
11:09 AM	442.3 mi	Turn LEFT (South) onto Washington Ave for 0.2 mi
11:10 AM	442.6 mi	21 At Super 8 Motel-Kingston [487 Washington Ave, Kingston NY 12401, United States, (845) 338-3078], return North on Washington Ave for 0.4 mi
11:11 AM	443.0 mi	At roundabout, take the THIRD exit onto SR-28 [Onteora Trail] for 22.8 mi towards RT-28 / US-209
11:39 AM	465.8 mi	Turn RIGHT (North) onto SR-214 [Main St] for 0.2 mi
11:39 AM	466.0 mi	Turn LEFT (North-West) onto SR-214 for 0.3 mi
11:40 AM	466.2 mi	Turn LEFT (West) onto Local road(s) for 65 yds
11:40 AM	466.3 mi	22 At SR-214, return East on Local road(s) for 65 yds
11:40 AM	466.3 mi	Turn RIGHT (South) onto SR-214 for 0.3 mi
11:41 AM	466.6 mi	Turn RIGHT (South-West) onto SR-214 [Main St] for 0.2 mi
11:41 AM	466.8 mi	Turn RIGHT (West) onto SR-28 for 23.9 mi
12:10 PM	490.7 mi	Turn LEFT (West) onto SR-30 for 19.9 mi
12:30 PM	510.7 mi	Bear RIGHT (South-West) onto SR-206 [SR-30] for 3.1 mi
12:34 PM	513.8 mi	Turn LEFT (West) onto SR-30 for 15.0 mi
12:50 PM	528.8 mi	23 At SR-30, return North on SR-30 [CR-17] for 21 yds
12:50 PM	528.8 mi	Keep LEFT onto CR-17 [Old RT-17] for 0.2 mi
12:50 PM	529.0 mi	Take Ramp (LEFT) onto SR-17 for 11.0 mi towards RT-17



1:02 PM	539.9 mi	At exit 87, turn RIGHT onto Ramp for 0.3 mi towards RT-97 / Pa-191 / Hancock
1:02 PM	540.2 mi	Turn LEFT (South) onto SR-97 [Sands Creek Rd] for 0.1 mi
1:03 PM	540.3 mi	Turn LEFT (East) onto SR-97 [W Main St] for 0.2 mi
1:03 PM	540.5 mi	Turn RIGHT (South) onto W Front St for 0.2 mi
1:04 PM	540.8 mi	Turn RIGHT (West) onto S Pennsylvania Ave for 0.2 mi
1:04 PM	541.0 mi	Entering Pennsylvania
1:04 PM	541.0 mi	Road name changes to SR-191 [Winterdale Rd] for 1.1 mi
1:06 PM	542.1 mi	Turn RIGHT (South-West) onto SR-370 [Crosstown Hwy] for 0.9 mi
1:07 PM	543.0 mi	24 At SR-370, stay on SR-370 [Crosstown Hwy] (South) for 5.3 mi
1:13 PM	548.3 mi	Turn LEFT (East) onto SR-247 [White Rock Rd] for 2.3 mi
1:19 PM	550.6 mi	Keep STRAIGHT onto SR-247 [White Rock Dr] for 5.1 mi
1:26 PM	555.7 mi	Keep STRAIGHT onto SR-247 [Creamton Dr] for 1.0 mi
1:27 PM	556.7 mi	25 At SR-247, stay on SR-247 [Creamton Dr] (South) for 0.3 mi
1:28 PM	557.0 mi	Keep STRAIGHT onto SR-247 [Creamton Rd] for 2.8 mi
1:32 PM	559.8 mi	Keep STRAIGHT onto SR-247 [SR-371] for 0.1 mi
1:32 PM	560.0 mi	Keep STRAIGHT onto SR-247 [Creamton Rd] for 1.4 mi
1:34 PM	561.4 mi	Keep STRAIGHT onto SR-247 [Creamton Dr] for 4.8 mi
1:42 PM	566.2 mi	26 At SR-247, stay on SR-247 [Creamton Dr] (West) for 0.3 mi



1:42 PM	566.5 mi	Turn RIGHT (North) onto SR-247 [Belmont Tpke] for 0.7 mi
1:43 PM	567.2 mi	Turn LEFT (West) onto SR-247 [White Rock Dr] for 2.5 mi
1:47 PM	569.7 mi	Keep STRAIGHT onto SR-247 [Marion St] for 1.0 mi
1:49 PM	570.7 mi	Bear RIGHT (West) onto SR-247 [Main St] for 0.4 mi
1:50 PM	571.1 mi	Keep STRAIGHT onto SR-247 for 0.1 mi
1:50 PM	571.2 mi	Keep RIGHT onto Local road(s) for 43 yds
1:50 PM	571.2 mi	Turn RIGHT (North) onto SR-171 [SR-247] for 0.4 mi
1:52 PM	571.6 mi	Turn LEFT (West) onto SR-247 [Dundaff St] for 54 yds
1:52 PM	571.7 mi	27 At Forest City, stay on SR-247 [Dundaff St] (West) for 0.5 mi
1:53 PM	572.2 mi	Keep STRAIGHT onto SR-247 for 2.4 mi
1:57 PM	574.6 mi	Turn LEFT to stay on SR-247 for 1.1 mi
1:59 PM	575.7 mi	Turn RIGHT to stay on SR-247 for 2.5 mi
2:02 PM	578.2 mi	Keep STRAIGHT onto SR-247 [Lakeland Dr] for 4.3 mi
2:07 PM	582.6 mi	Keep STRAIGHT onto SR-247 for 0.2 mi
2:08 PM	582.8 mi	Turn RIGHT (North) onto SR-107 [Heart Lake Rd] for 3.5 mi
2:12 PM	586.3 mi	Keep STRAIGHT onto SR-107 [Benton Rd] for 6.5 mi
2:20 PM	592.8 mi	Keep STRAIGHT onto SR-107 for 2.2 mi
2:23 PM	595.0 mi	Take Local road(s) (RIGHT) onto US-11 [US-6] for 0.6 mi
2:24 PM	595.6 mi	Keep STRAIGHT onto US-6 [Grand Army of the Republic Hwy] for 15.1 mi towards US-6
2:43 PM	610.7 mi	Keep LEFT onto SR-87 for 3.6 mi
2:46 PM	614.3 mi	Turn LEFT to stay on SR-87 for 1.0 mi



2:49 PM	615.4 mi	28 At Mehoopany, stay on SR-87 (South) for 21.3 mi
3:16 PM	636.7 mi	Turn RIGHT (West) onto SR-87 [E Main St] for 0.3 mi
3:16 PM	636.9 mi	Turn LEFT (South) onto US-220 [SR-87] for 0.7 mi
3:17 PM	637.6 mi	Turn RIGHT (West) onto SR-87 for 12.0 mi
3:32 PM	649.6 mi	Keep STRAIGHT onto SR-154 [SR-87] for 0.1 mi
3:33 PM	649.7 mi	Keep STRAIGHT onto SR-87 for 26.5 mi
4:03 PM	676.2 mi	29 At Loyalsockville, stay on SR-87 (South) for 3.9 mi
4:08 PM	680.1 mi	Keep RIGHT onto Loyalsock Ave for 0.9 mi
4:10 PM	680.9 mi	30 At 598 Mayr St, Montoursville, PA 17754, stay on Loyalsock Ave (West) for 0.6 mi
4:11 PM	681.5 mi	Turn RIGHT (West) onto Broad St for 0.4 mi
4:12 PM	681.9 mi	Road name changes to E 3rd St [Old Montoursville Rd] for 0.4 mi
4:13 PM	682.3 mi	31 At Super 8 Motel-Montoursville [2815 Old Montoursville Rd, Montoursville PA 17754, United States, (570) 368-8111], stay on E 3rd St [Old Montoursville Rd] (West) for 153 yds
4:14 PM	682.4 mi	Bear RIGHT (West) onto (E) 3rd St for 1.2 mi
4:15 PM	683.6 mi	32 At 1856 E 3rd St, Williamsport, PA 17701, stay on E 3rd St (West) for 0.5 mi
4:16 PM	684.0 mi	Turn LEFT to stay on E 3rd St for 1.0 mi
4:18 PM	685.0 mi	33 At 658 E 3rd St, Williamsport, PA 17701, stay on E 3rd St (West) for 0.3 mi
4:18 PM	685.3 mi	Turn LEFT (South) onto Basin St for 164 yds
4:19 PM	685.4 mi	Turn RIGHT (West) onto E Canal St for 0.3 mi
4:20 PM	685.7 mi	Turn LEFT (South) onto US-15 [Market St] for 1.0 mi
4:22 PM	686.7 mi	Turn LEFT (East) onto US-15 [Montgomery Pike] for 8.2 mi
4:31 PM	695.0 mi	34 At US-15, stay on US-15 (South) for 14.4 mi

0 mi 5 10 15 20 25



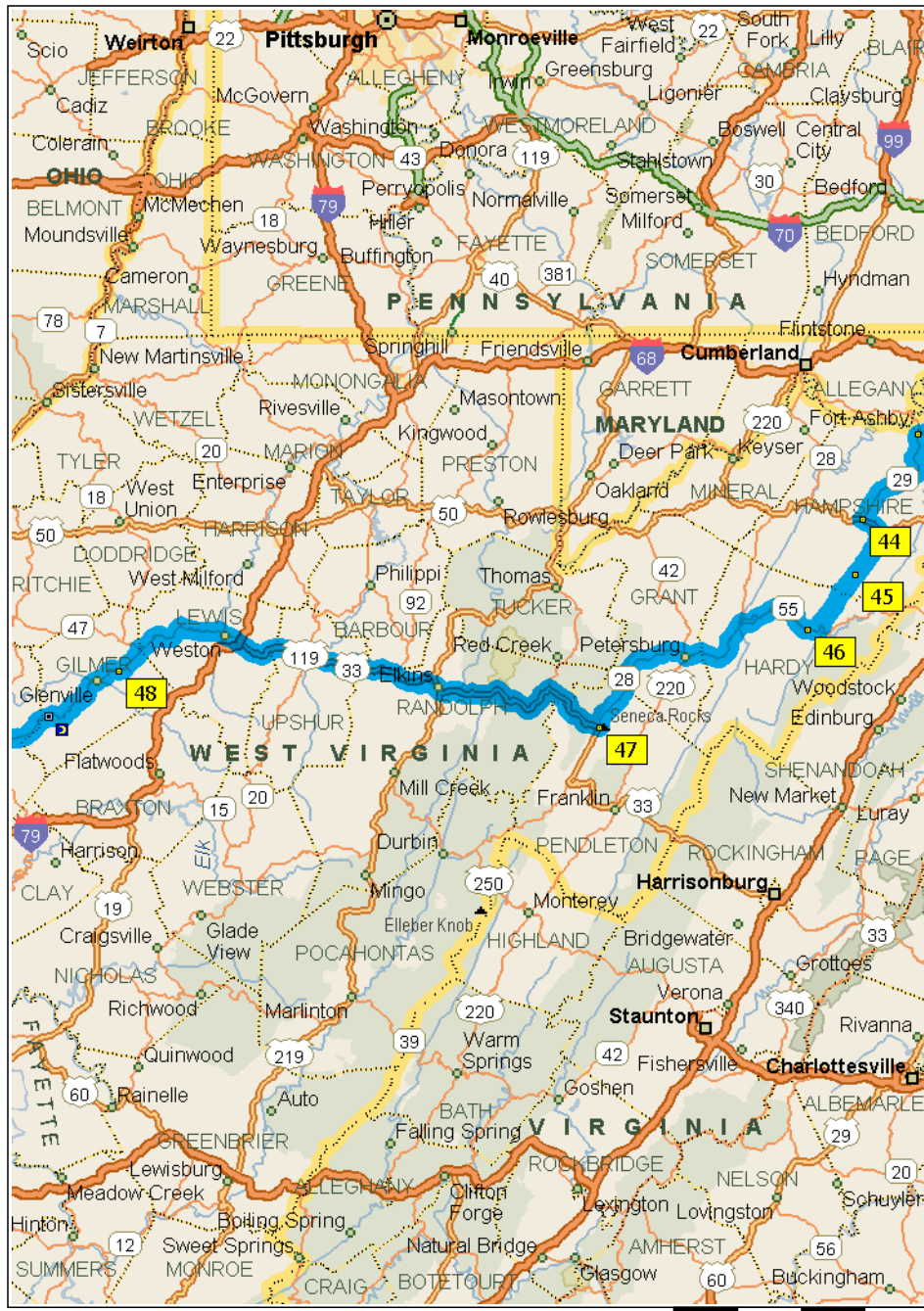
4:47 PM	709.4 mi	Turn RIGHT (West) onto SR-45 [W Market St] for 1.0 mi
4:48 PM	710.4 mi	35 At 1190 SR-45, Lewisburg, PA 17837, stay on SR-45 [Old Turnpike Rd] (West) for 8.7 mi
5:00 PM	719.0 mi	End of day
DAY 3		
9:00 AM	719.0 mi	Stay on SR-45 [Old Turnpike Rd] for 39.8 mi
9:44 AM	758.8 mi	36 At SR-45, stay on SR-45 [Earlstown Rd] (West) for 1.3 mi
9:46 AM	760.1 mi	Keep RIGHT onto Local road(s) for 65 yds
9:46 AM	760.1 mi	Bear RIGHT (West) onto US-322 Bus [SR-45] for 0.7 mi
9:47 AM	760.9 mi	Turn LEFT (South-West) onto SR-45 [Shingletown Rd] for 4.3 mi
9:51 AM	765.1 mi	Bear LEFT (South) onto SR-26 [SR-45] for 1.3 mi
9:53 AM	766.5 mi	Turn LEFT (South) onto SR-26 [Water St] for 15.6 mi
10:12 AM	782.0 mi	Turn LEFT (South) onto Stone Creek Ridge Rd for 3.4 mi
10:16 AM	785.5 mi	Turn LEFT (East) onto SR-1005 [Mill Creek Hollow Rd] for 1.1 mi
10:18 AM	786.6 mi	37 At SR-1005, stay on SR-1005 [Mill Creek Hollow Rd] (South) for 1.2 mi
10:19 AM	787.8 mi	Road name changes to Mill Creek Hollow Rd for 1.3 mi
10:21 AM	789.1 mi	Road name changes to SR-1005 [Mill Creek Hollow Rd] for 3.7 mi
10:25 AM	792.8 mi	Turn RIGHT (West) onto SR-655 for 1.0 mi
10:27 AM	793.7 mi	Keep STRAIGHT onto SR-655 [Big Valley Pike] for 0.5 mi
10:28 AM	794.3 mi	Turn RIGHT (North) onto US-22 [William Penn Hwy] for 0.8 mi
10:29 AM	795.0 mi	Turn LEFT (South) onto SR-829 [Trough Creek Valley Pike] for 5.4 mi



10:35 AM	800.4 mi	Keep STRAIGHT onto SR-829 for 6.2 mi
10:42 AM	806.7 mi	Keep STRAIGHT onto SR-829 [Water St] for 0.6 mi
10:43 AM	807.2 mi	Keep STRAIGHT onto SR-829 [Walnut St] for 2.0 mi
10:45 AM	809.2 mi	Turn RIGHT (South) onto SR-829 [Through Creek Valley Pike] for 2.8 mi
10:48 AM	812.1 mi	Road name changes to SR-655 [SR-829] for 2.0 mi
10:50 AM	814.1 mi	Keep STRAIGHT onto SR-655 [N Main St] for 0.2 mi
10:51 AM	814.3 mi	Keep STRAIGHT onto SR-655 [S Main St] for 0.1 mi
10:51 AM	814.5 mi	Keep STRAIGHT onto SR-655 for 0.9 mi
10:52 AM	815.4 mi	Turn RIGHT (West) onto SR-994 for 153 yds
10:52 AM	815.4 mi	38 At SR-994, return East on SR-994 for 142 yds
10:53 AM	815.5 mi	Turn RIGHT (South) onto SR-655 [SR-994] for 13.7 mi
11:08 AM	829.2 mi	Turn RIGHT (South) onto SR-655 [Church St] for 0.1 mi
11:08 AM	829.3 mi	Keep STRAIGHT onto SR-655 [Pleasant Ridge Rd] for 164 yds
11:09 AM	829.4 mi	39 At 16532 SR-655, Hustontown, PA 17229, stay on SR-655 [Pleasant Ridge Rd] (South) for 13.4 mi
11:22 AM	842.8 mi	40 At SR-655, stay on SR-655 [Pleasant Ridge Rd] (South) for 3.0 mi
11:25 AM	845.9 mi	Turn RIGHT (West) onto US-522 [SR-655] for 0.8 mi
11:27 AM	846.7 mi	Turn LEFT (East) onto SR-655 [Thompson Rd] for 0.2 mi
11:28 AM	846.9 mi	Turn RIGHT to stay on SR-655 [Thompson Rd] for 7.2 mi
11:36 AM	854.2 mi	41 At SR-655, stay on SR-655 [Thompson Rd] (South) for 1.5 mi
11:38 AM	855.7 mi	Entering Maryland



- 11:38 AM 855.7 mi Road name changes to (N) Pennsylvania Ave for 1.7 mi
- 11:43 AM 857.4 mi Turn RIGHT (West) onto SR-144 [W Main St] for 0.4 mi
- 11:44 AM 857.8 mi Turn LEFT (South-East) onto US-522 for 7.3 mi
- 11:45 AM 858.3 mi Entering West Virginia
- 11:54 AM 865.0 mi **42** At Best Western-Berkeley Springs Inn [1776 Valley Rd, Berkeley Springs WV 25411, United States, (304) 258-9400], return North on US-522 for 1.1 mi
- 11:56 AM 866.1 mi Turn LEFT (West) onto Delta Road 19 [Whisner Ave] for 0.1 mi
- 11:57 AM 866.3 mi Road name changes to Cornelius Ave for 0.2 mi
- 11:58 AM 866.4 mi Turn LEFT (North-West) onto Westridge Dr, then immediately turn LEFT (South-West) onto SR-9 [Cacapon Rd] for 15.0 mi
- 12:23 PM 881.5 mi Turn LEFT (South) onto SR-9 for 5.7 mi
- 12:32 PM 887.2 mi **43** At SR-29, bear LEFT (South) onto SR-29 for 7.5 mi
- 12:44 PM 894.7 mi Bear RIGHT (South-West) onto Local road(s) for 153 yds
- 12:45 PM 894.8 mi Keep STRAIGHT onto SR-29 for 11.9 mi
- 1:04 PM 906.7 mi Turn LEFT (East) onto US-50 [SR-29] for 174 yds
- 1:04 PM 906.8 mi **44** At US-50, stay on US-50 [SR-29] (South-East) for 4.0 mi
- 1:08 PM 910.7 mi Turn RIGHT (South) onto SR-29 for 5.6 mi
- 1:17 PM 916.4 mi Keep STRAIGHT onto SR-29 [North River] for 1.4 mi
- 1:20 PM 917.7 mi Keep STRAIGHT onto SR-29 for 1.2 mi
- 1:22 PM 918.9 mi **45** At SR-29, stay on SR-29 (South-West) for 10.5 mi
- 1:38 PM 929.4 mi Turn RIGHT (North-West) onto SR-259 [SR-55] for 1.2 mi



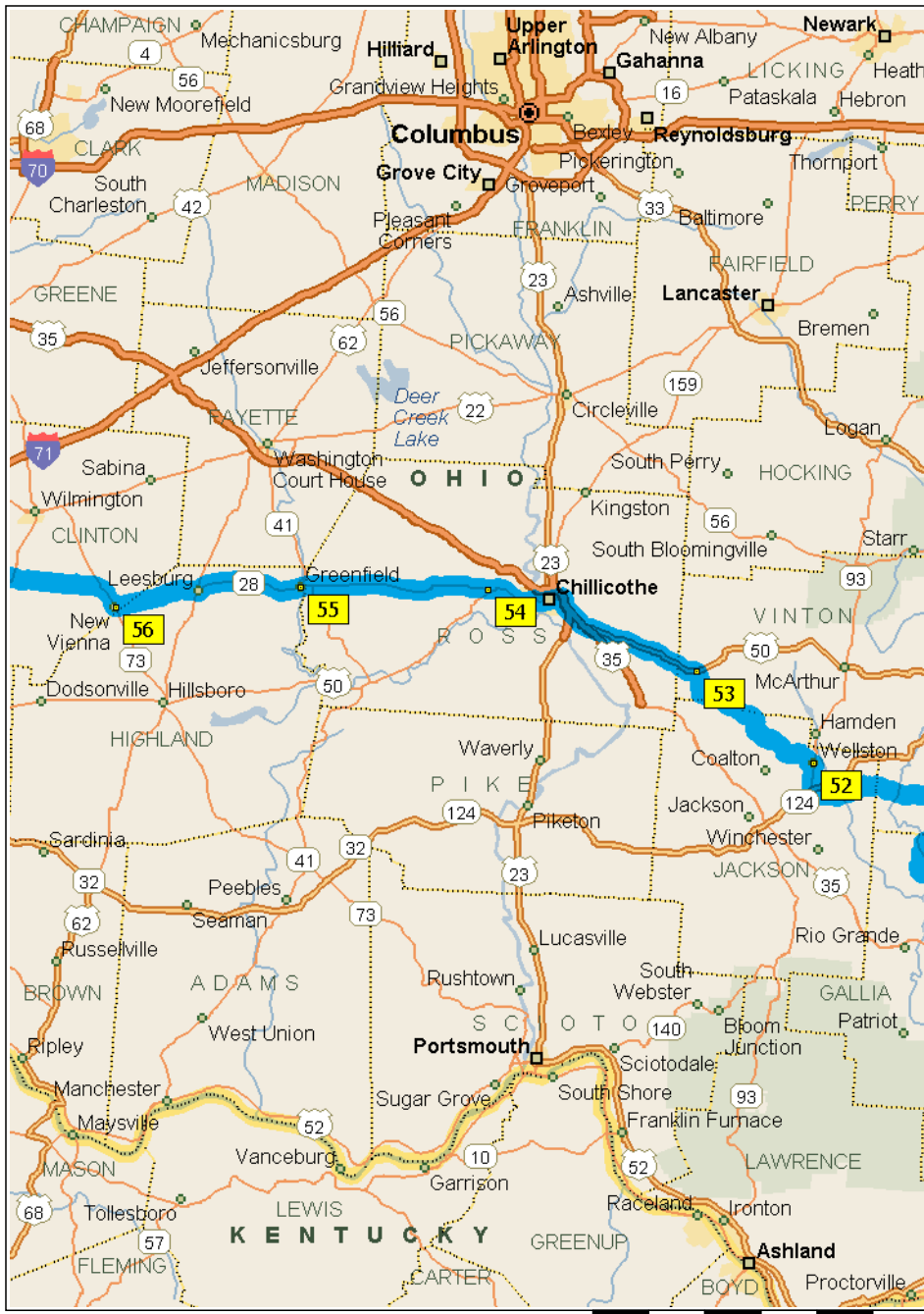
1:41 PM	930.5 mi	Turn RIGHT (West) onto SR-55 for 1.8 mi towards WV-55 / Moorefield
1:42 PM	932.3 mi	Turn LEFT (South) onto Local road(s) for 21 yds
1:43 PM	932.3 mi	Turn LEFT (East) onto SR-55 for 0.1 mi
1:43 PM	932.4 mi	46 At SR-55, stay on SR-55 (East) for 0.9 mi
1:44 PM	933.3 mi	Turn LEFT (North) onto Local road(s) for 21 yds
1:45 PM	933.3 mi	Turn LEFT (West) onto SR-55 for 11.4 mi
1:55 PM	944.6 mi	Turn RIGHT onto Ramp for 0.2 mi towards East Moorefield
1:55 PM	944.9 mi	Turn LEFT (West) onto Old WV-55 for 2.9 mi
1:59 PM	947.7 mi	Road name changes to SR-55 [Winchester Ave] for 1.0 mi
2:00 PM	948.7 mi	Turn LEFT (South) onto US-220 [SR-28] for 12.3 mi
2:17 PM	961.0 mi	Turn RIGHT (North) onto SR-28 [SR-55] for 22.1 mi
2:54 PM	983.1 mi	Keep RIGHT onto SR-55 for 98 yds
2:54 PM	983.2 mi	47 At US-33, bear RIGHT (West) onto US-33 [SR-55] for 34.6 mi
3:29 PM	1017.8 mi	Bear RIGHT (North) onto Local road(s) for 87 yds
3:29 PM	1017.8 mi	Bear RIGHT (North) onto US-219 [US-250] for 1.0 mi
3:31 PM	1018.8 mi	Keep STRAIGHT onto SR-92 [Harrison Ave] for 4.1 mi
3:37 PM	1022.9 mi	Turn LEFT (West) onto US-250 [US-33] for 3.3 mi
3:39 PM	1026.2 mi	Keep STRAIGHT onto US-33 for 16.4 mi
3:53 PM	1042.6 mi	Road name changes to US-119 [US-33] for 14.5 mi
4:07 PM	1057.2 mi	Turn LEFT (South-West) onto US-119 [US-19] for 0.1 mi
4:07 PM	1057.3 mi	Turn RIGHT (North-West) onto US-119 [US-33] for 22.9 mi
4:36 PM	1080.2 mi	Turn LEFT (South-East) onto Local road(s) for 32 yds



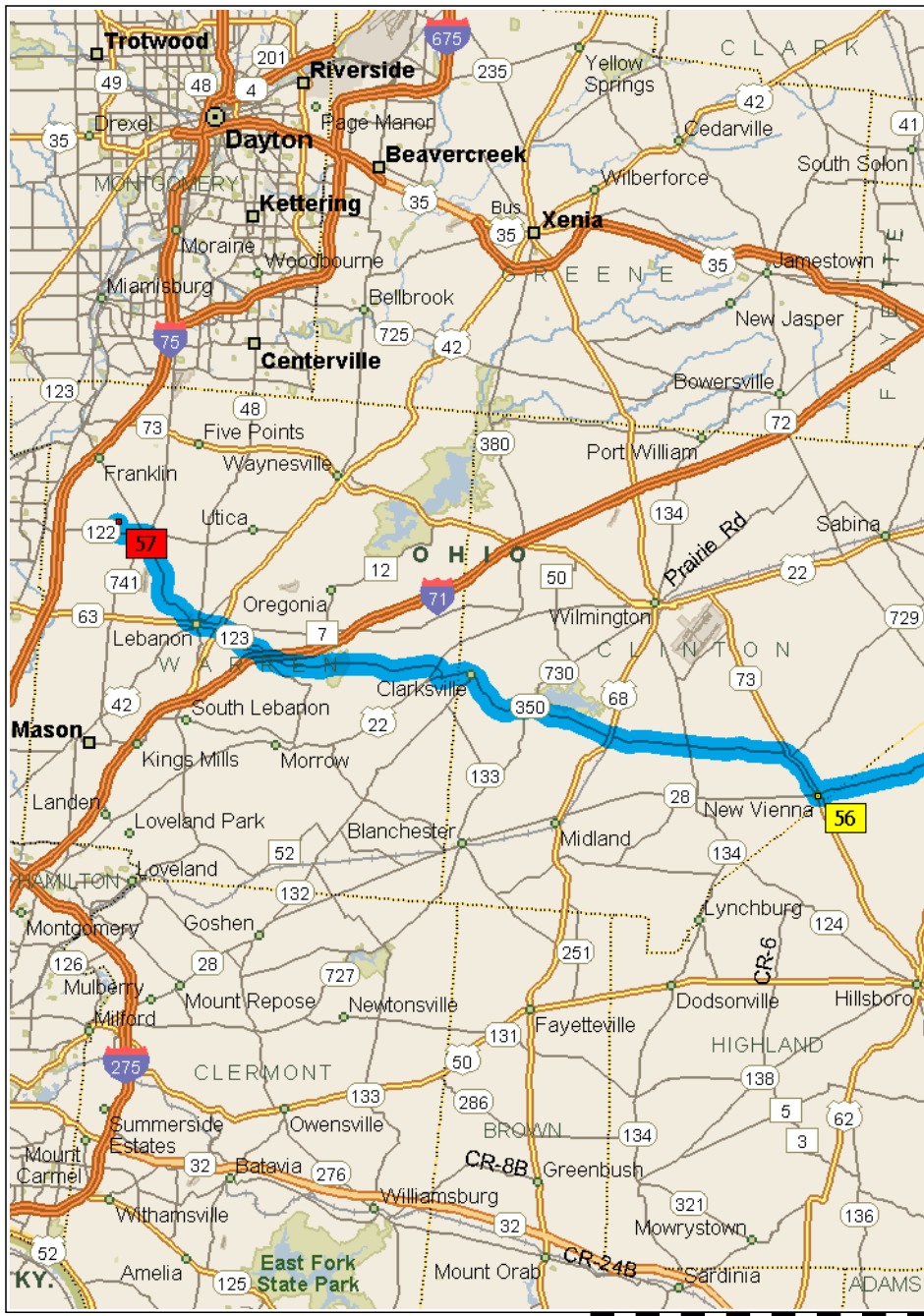
4:36 PM	1080.2 mi	48 At US-119, return North-West on Local road(s) for 32 yds
4:36 PM	1080.2 mi	Turn LEFT (South-West) onto US-119 [US-33] for 18.2 mi
5:00 PM	1098.4 mi	End of day
DAY 4		
9:00 AM	1098.4 mi	Stay on US-119 [US-33] for 25.5 mi
9:31 AM	1123.9 mi	Bear LEFT (West) onto US-33 [Main St] for 26.1 mi
10:04 AM	1150.0 mi	Turn RIGHT (North) onto CR-5/10 [Clay Lick Rd] for 0.3 mi
10:04 AM	1150.3 mi	Turn RIGHT (East) onto Hospitality Dr for 109 yds
10:05 AM	1150.3 mi	49 At Holiday Inn Express-Ripley [1 Hospitality Dr, Ripley WV 25271, United States, (304) 372-5000], return South on Hospitality Dr for 109 yds
10:05 AM	1150.4 mi	Turn LEFT (South) onto CR-5/10 [Clay Lick Rd] for 0.3 mi
10:06 AM	1150.7 mi	Turn RIGHT (West) onto SR-62 for 8.7 mi
10:15 AM	1159.4 mi	Turn LEFT (South-West) onto SR-2 [SR-62] for 19.8 mi
10:39 AM	1179.2 mi	Turn LEFT (South) onto SR-2 for 0.3 mi
10:40 AM	1179.5 mi	Turn LEFT (South) onto SR-2 [Viand St] for 0.6 mi
10:41 AM	1180.1 mi	Turn RIGHT onto Ramp for 0.2 mi towards US-35 / Chillicothe
10:41 AM	1180.3 mi	Bear RIGHT (North-West) onto US-35 for 4.3 mi
10:42 AM	1180.6 mi	Entering Ohio
10:45 AM	1184.6 mi	Keep LEFT onto Ramp for 0.4 mi towards Oh-160 / Vinton / Gallipolis
10:46 AM	1185.0 mi	Take Ramp (LEFT) onto SR-160 for 0.3 mi towards Oh-160 / Gallipolis / Vinton
10:46 AM	1185.3 mi	Keep STRAIGHT onto US-35 for 98 yds
10:47 AM	1185.4 mi	Bear RIGHT (West) onto SR-160 for 0.2 mi
10:47 AM	1185.6 mi	Turn RIGHT to stay on SR-160 for 3.8 mi



10:51 AM	1189.4 mi	Bear LEFT (West) onto CR-67 [Evergreen Rd] for 0.2 mi
10:52 AM	1189.6 mi	Turn LEFT (South-West) onto CR-43 [Green Valley Dr] for 0.1 mi
10:53 AM	1189.7 mi	Turn LEFT (South-East) onto McIntyre Public Trail for 76 yds
10:53 AM	1189.7 mi	Turn LEFT (North) onto Local road(s) for 32 yds
10:53 AM	1189.7 mi	50 At Evergreen, return South on Local road(s) for 32 yds
10:53 AM	1189.7 mi	Turn RIGHT (North-West) onto McIntyre Public Trail, then immediately turn RIGHT (North-East) onto CR-43 [Green Valley Dr] for 0.1 mi
10:55 AM	1189.9 mi	Turn RIGHT (South-East) onto CR-67 [Evergreen Rd] for 0.2 mi
10:56 AM	1190.1 mi	Turn LEFT (North-West) onto SR-160 for 8.1 mi
11:05 AM	1198.2 mi	Keep STRAIGHT onto SR-160 [SR-325] for 0.2 mi
11:05 AM	1198.5 mi	Keep STRAIGHT onto SR-160 [Jackson St] for 0.2 mi
11:06 AM	1198.7 mi	Bear RIGHT (West) onto SR-160 for 7.6 mi
11:13 AM	1206.3 mi	Bear LEFT (North) onto SR-160 [S Mill St] for 0.2 mi
11:14 AM	1206.5 mi	Turn LEFT (West) onto SR-124 [SR-160] for 98 yds
11:14 AM	1206.5 mi	51 At Wilkesville, stay on SR-124 [SR-160] (North-West) for 0.2 mi
11:15 AM	1206.8 mi	Turn LEFT (West) onto SR-124 [Main St] for 1.5 mi
11:16 AM	1208.3 mi	Keep STRAIGHT onto SR-124 for 10.6 mi
11:27 AM	1218.9 mi	Turn RIGHT (North) onto SR-124 [SR-327] for 0.6 mi
11:28 AM	1219.5 mi	Road name changes to SR-327 for 2.4 mi
11:32 AM	1221.9 mi	52 At Wellston, stay on SR-327 [SR-93] (North) for 54 yds
11:32 AM	1221.9 mi	Bear LEFT (North-West) onto SR-327 [E Broadway St] for 0.1 mi



11:32 AM	1222.1 mi	Keep STRAIGHT onto SR-327 [W Broadway St] for 0.3 mi
11:33 AM	1222.4 mi	Turn RIGHT (North) onto SR-327 [N Minnesota Ave] for 1.6 mi
11:35 AM	1224.0 mi	Keep STRAIGHT onto SR-327 for 9.7 mi
11:45 AM	1233.7 mi	Turn LEFT to stay on SR-327 for 4.6 mi
11:49 AM	1238.3 mi	53 At US-50, turn LEFT (West) onto US-50 [SR-327] for 10.7 mi
12:01 PM	1249.0 mi	Take Ramp (RIGHT) onto US-35 [US-50] for 2.7 mi towards US-35 / US-50
12:04 PM	1251.7 mi	Merge onto US-23 [US-35] for 0.7 mi
12:05 PM	1252.4 mi	Keep RIGHT onto Ramp for 0.2 mi towards US-50 / Main St / Chillicothe
12:05 PM	1252.6 mi	Turn LEFT (West) onto US-50 [Charleston Pike] for 6.9 mi
12:15 PM	1259.5 mi	Bear RIGHT (West) onto SR-28 for 0.5 mi
12:15 PM	1260.0 mi	54 At SR-28, stay on SR-28 (West) for 16.4 mi
12:35 PM	1276.4 mi	Keep STRAIGHT onto SR-138 [SR-28] for 0.7 mi
12:36 PM	1277.1 mi	55 At Greenfield, stay on SR-138 [SR-28] (West) for 0.3 mi
12:37 PM	1277.4 mi	Keep STRAIGHT onto SR-28 [Jefferson St] for 9.6 mi
12:49 PM	1287.0 mi	Keep STRAIGHT onto SR-28 [W Main St] for 0.9 mi
12:50 PM	1288.0 mi	Keep STRAIGHT onto SR-28 for 0.6 mi
12:51 PM	1288.5 mi	Bear LEFT (West) onto SR-28 [SR-72] for 0.6 mi
12:52 PM	1289.1 mi	Keep STRAIGHT onto SR-28 [Main St] for 0.5 mi
12:52 PM	1289.6 mi	Keep STRAIGHT onto SR-28 for 4.5 mi
12:58 PM	1294.1 mi	Keep STRAIGHT onto SR-28 [Church St] for 0.2 mi
12:58 PM	1294.3 mi	Turn RIGHT (North-West) onto SR-28 [S 2nd St] for 142 yds
12:58 PM	1294.3 mi	Turn LEFT (South-West) onto SR-28 [W Main St] for 0.1 mi



- 12:59 PM 1294.5 mi Bear RIGHT (West) onto SR-28 [West St] for 164 yds
- 12:59 PM 1294.6 mi **56** At New Vienna, stay on SR-28 [West St] (West) for 65 yds
- 12:59 PM 1294.6 mi Turn RIGHT (North) onto SR-350 [SR-73] for 2.3 mi
- 1:02 PM 1297.0 mi Bear LEFT (West) onto SR-350 for 8.0 mi
- 1:11 PM 1305.0 mi Keep STRAIGHT onto (W) SR-350 [SR-350] for 3.6 mi
- 1:15 PM 1308.6 mi Keep STRAIGHT onto SR-350 for 3.4 mi
- 1:19 PM 1312.0 mi Keep STRAIGHT onto SR-350 [Main St] for 1.5 mi
- 1:21 PM 1313.5 mi Turn RIGHT (North) onto SR-350 [Oh-350 E] for 6.1 mi
- 1:27 PM 1319.6 mi Bear RIGHT (North-West) onto SR-350 for 0.4 mi
- 1:28 PM 1320.0 mi Keep STRAIGHT onto SR-350 [State Route 350] for 2.0 mi
- 1:30 PM 1322.0 mi Turn RIGHT (North-West) onto SR-123 [S Oh-123] for 3.7 mi
- 1:35 PM 1325.7 mi Turn RIGHT (North) onto US-42 [SR-123] for 0.1 mi
- 1:36 PM 1325.8 mi Turn LEFT (West) onto SR-123 [W Silver St] for 0.4 mi
- 1:37 PM 1326.2 mi Turn RIGHT (North) onto SR-123 [N West St] for 174 yds
- 1:37 PM 1326.3 mi Keep STRAIGHT onto SR-123 [Franklin Rd] for 1.4 mi
- 1:39 PM 1327.7 mi Keep STRAIGHT onto SR-123 [N Oh-123] for 3.3 mi
- 1:42 PM 1331.0 mi Turn LEFT (West) onto SR-122 [SR-123] for 0.1 mi
- 1:43 PM 1331.1 mi Keep STRAIGHT onto SR-122 for 1.2 mi
- 1:45 PM 1332.3 mi Turn RIGHT (North) onto Wilson Farms Blvd for 0.5 mi
- 1:47 PM 1332.8 mi **57** Arrive 3861 Wilson Farms Blvd, Franklin, OH 45005