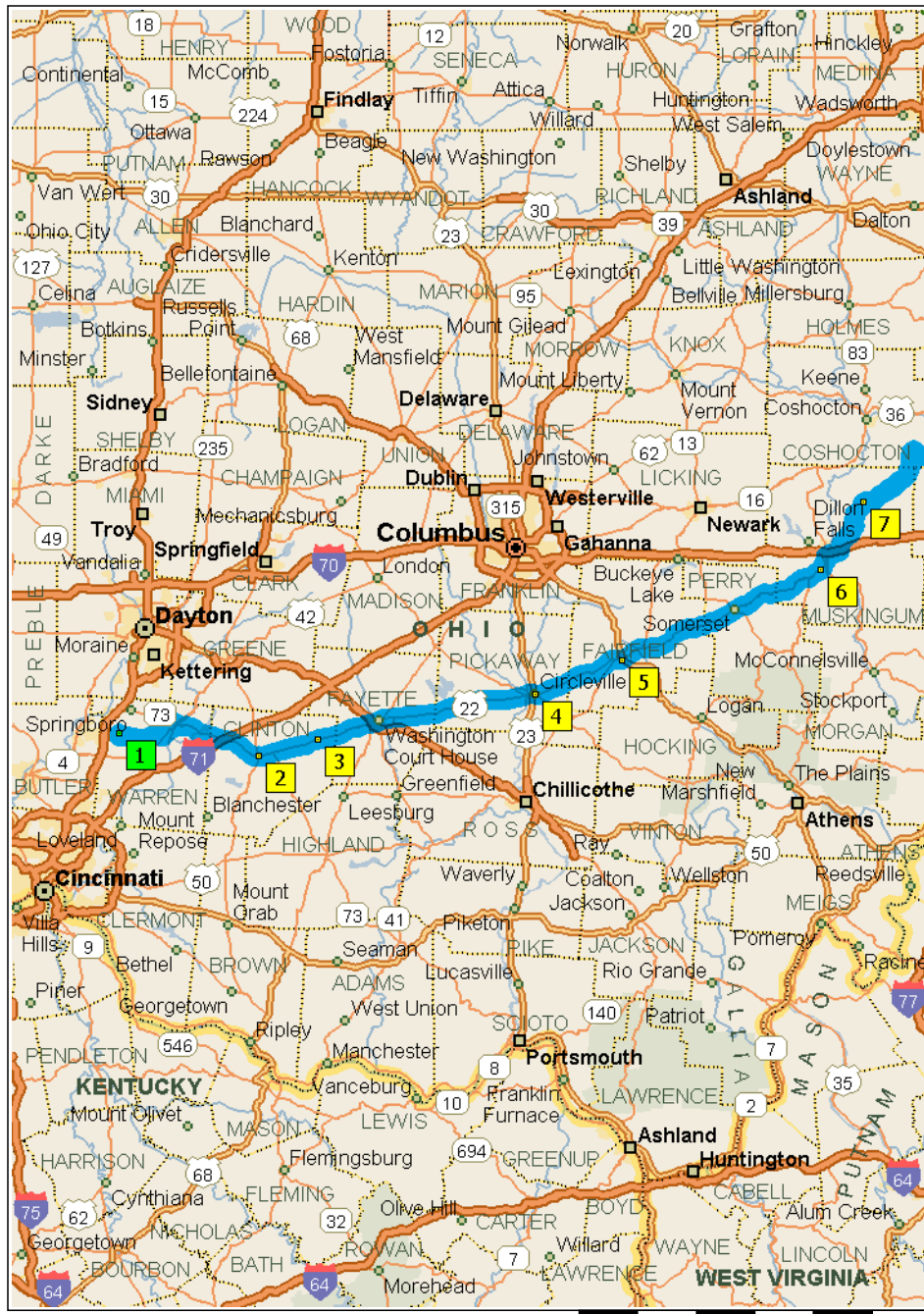


Maine-2015-Eastern Trip

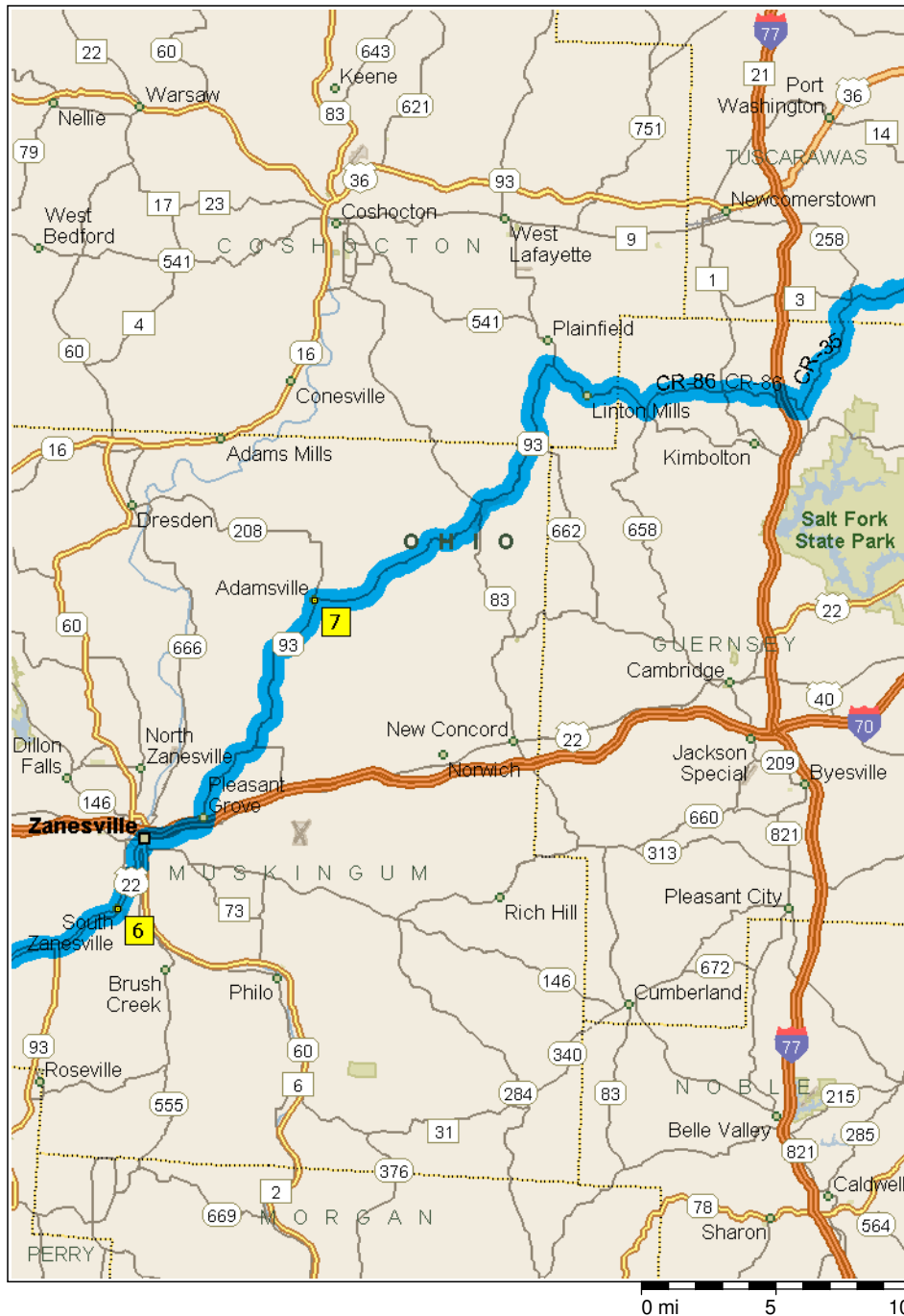
1179.8 miles; 3 days, 7 hours, 1 minute



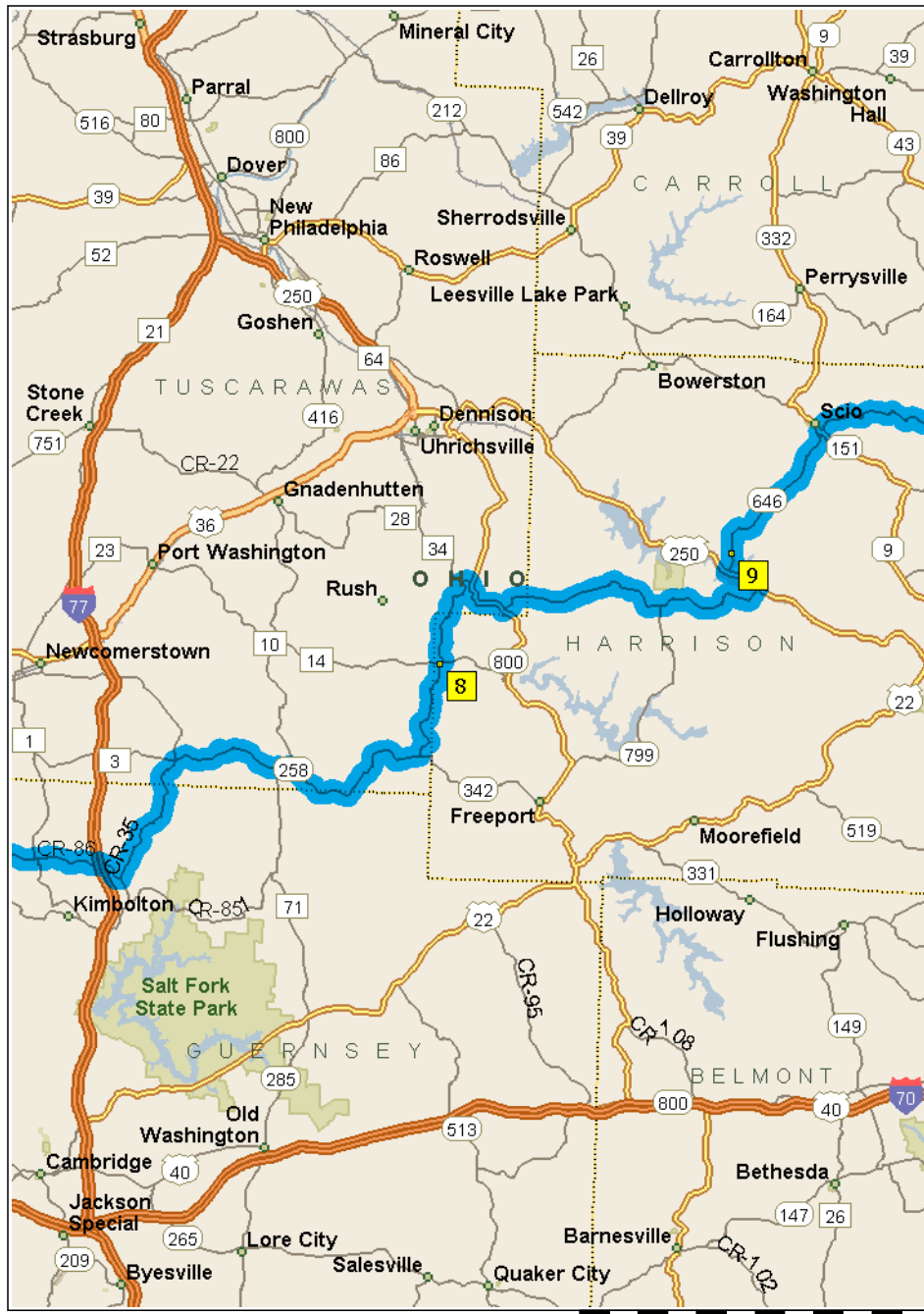


DAY 1

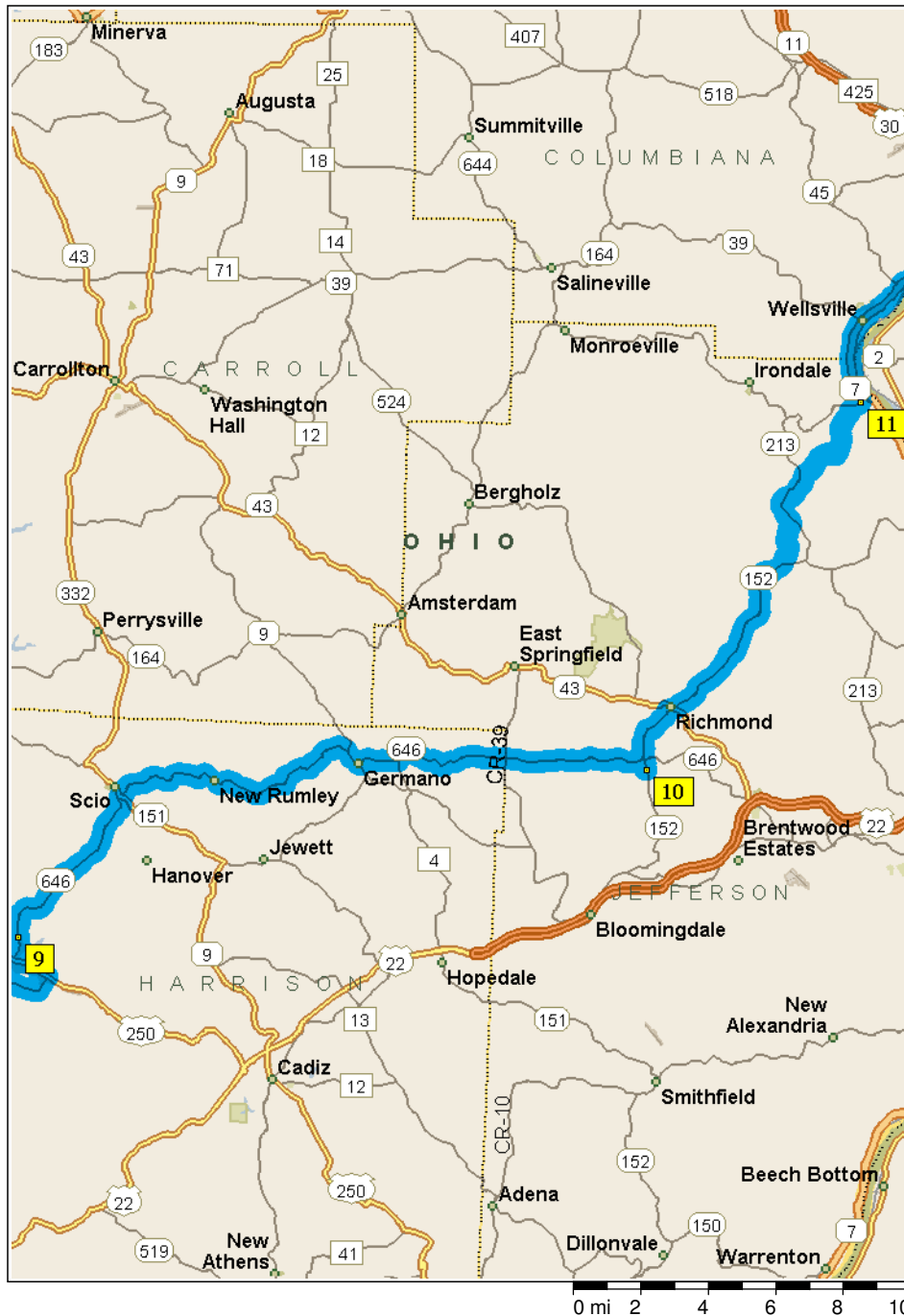
| | | |
|----------|----------|---|
| 9:00 AM | 0.0 mi | 1 Depart 3875 Wilson Farms Blvd, Franklin, OH 45005 on Wilson Farms Blvd (West) for 0.6 mi |
| 9:01 AM | 0.6 mi | Turn LEFT (East) onto SR-122 for 1.2 mi |
| 9:04 AM | 1.8 mi | Keep STRAIGHT onto SR-122 [SR-123] for 0.1 mi |
| 9:04 AM | 1.9 mi | Keep STRAIGHT onto SR-122 [W Oh-122] for 2.6 mi |
| 9:08 AM | 4.5 mi | Road name changes to CR-230 [Old 122 Rd] for 3.8 mi |
| 9:13 AM | 8.4 mi | Bear LEFT (North-East) onto US-42 [N US-42] for 3.3 mi |
| 9:18 AM | 11.7 mi | Turn RIGHT (South-East) onto SR-73 for 14.9 mi |
| 9:37 AM | 26.6 mi | Bear LEFT (East) onto US-22 [SR-3] for 0.8 mi |
| 9:38 AM | 27.4 mi | Turn LEFT (North) onto US-68 [SR-134] for 0.1 mi |
| 9:39 AM | 27.5 mi | 2 At Wilmington, return South on US-68 [SR-134] for 0.1 mi |
| 9:39 AM | 27.7 mi | Turn LEFT (East) onto US-22 [SR-3] for 10.9 mi |
| 9:56 AM | 38.5 mi | Turn LEFT (North) onto SR-729 [N Howard St] for 142 yds |
| 9:56 AM | 38.6 mi | 3 At Sabina, return South on SR-729 [N Howard St] for 131 yds |
| 9:56 AM | 38.7 mi | Turn LEFT (East) onto US-22 [SR-3] for 11.5 mi |
| 10:14 AM | 50.1 mi | Turn RIGHT (East) onto US-22 [Washington Ave] for 27.0 mi |
| 10:54 AM | 77.2 mi | 4 At Circleville, stay on US-22 [SR-56] (East) for 16.6 mi |
| 11:16 AM | 93.7 mi | Turn RIGHT (South) onto Local road(s) for 76 yds |
| 11:16 AM | 93.8 mi | 5 At US-22, return North on Local road(s) for 76 yds |
| 11:16 AM | 93.8 mi | Turn RIGHT (East) onto US-22 [Cincinnati Zanesville Rd SW] for 21.7 mi |
| 11:48 AM | 115.6 mi | At roundabout, take the SECOND exit onto US-22 [SR-668] for 17.3 mi |



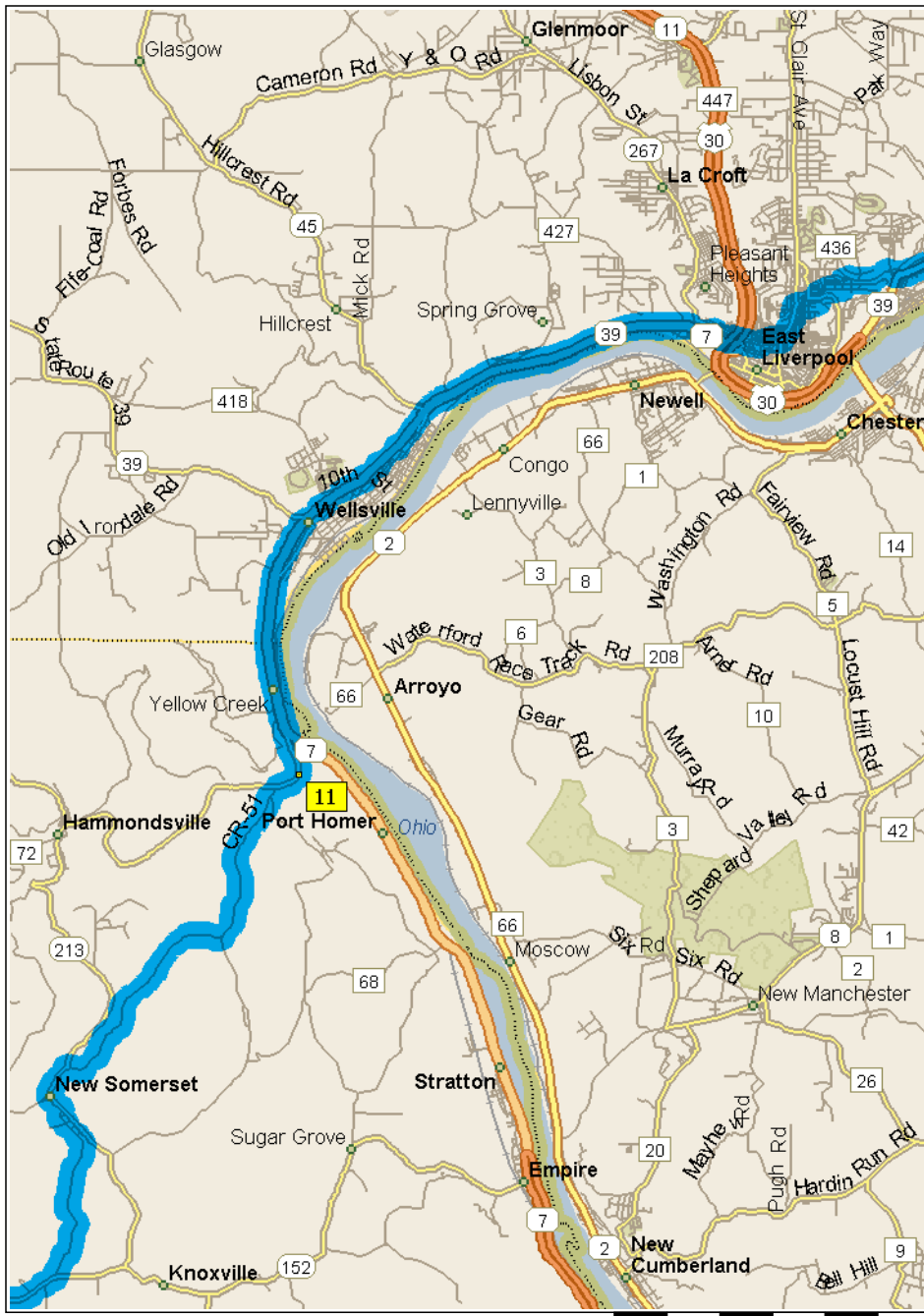
| | | |
|----------|----------|--|
| 12:13 PM | 132.9 mi | 6 At South Zanesville, stay on US-22 [SR-93] (North) for 2.6 mi |
| 12:19 PM | 135.5 mi | Turn LEFT (North) onto 8th St for 0.1 mi |
| 12:20 PM | 135.7 mi | Turn RIGHT (East) onto South St, then immediately turn LEFT (North) onto US-22 [SR-146] for 0.2 mi |
| 12:21 PM | 135.9 mi | Turn RIGHT (East) onto US-22 [US-40] for 0.3 mi |
| 12:22 PM | 136.2 mi | Turn LEFT (North-East) onto E Market St for 0.2 mi |
| 12:23 PM | 136.4 mi | Bear LEFT (East) onto US-22 [US-40] for 1.8 mi |
| 12:27 PM | 138.2 mi | Turn LEFT (North) onto SR-93 [Pleasant Grove Rd] for 1.0 mi |
| 12:29 PM | 139.2 mi | Keep STRAIGHT onto SR-93 [Adamsville Rd] for 9.3 mi |
| 12:40 PM | 148.5 mi | Keep STRAIGHT onto SR-93 [East St] for 0.2 mi |
| 12:40 PM | 148.6 mi | 7 At Adamsville, stay on SR-93 [East St] (North) for 43 yds |
| 12:40 PM | 148.7 mi | Turn RIGHT (East) onto SR-93 [Cambridge Rd] for 0.6 mi |
| 12:41 PM | 149.3 mi | Keep STRAIGHT onto SR-93 [Adamsville Otsego Rd] for 7.1 mi |
| 12:50 PM | 156.4 mi | Bear LEFT (North) onto SR-83 [SR-93] for 0.3 mi |
| 12:51 PM | 156.7 mi | Keep STRAIGHT onto SR-93 [Plainfield Rd] for 3.6 mi |
| 12:56 PM | 160.3 mi | Bear LEFT (North) onto SR-93 for 3.1 mi |
| 1:00 PM | 163.4 mi | Keep RIGHT onto Local road(s) for 43 yds |
| 1:00 PM | 163.5 mi | Bear RIGHT (South) onto SR-541 for 3.0 mi |
| 1:04 PM | 166.5 mi | Road name changes to Oh-541-Scenic [Plainfield Rd] for 1.4 mi |
| 1:07 PM | 167.9 mi | Turn LEFT (North) onto CR-86 [Guernsey Valley Rd] for 3.4 mi |
| 1:11 PM | 171.3 mi | Keep STRAIGHT onto 8th St Rd [CR-33] for 0.1 mi |
| 1:12 PM | 171.4 mi | Bear LEFT (East) onto CR-86 [Guernsey Valley Rd] for 3.5 mi |



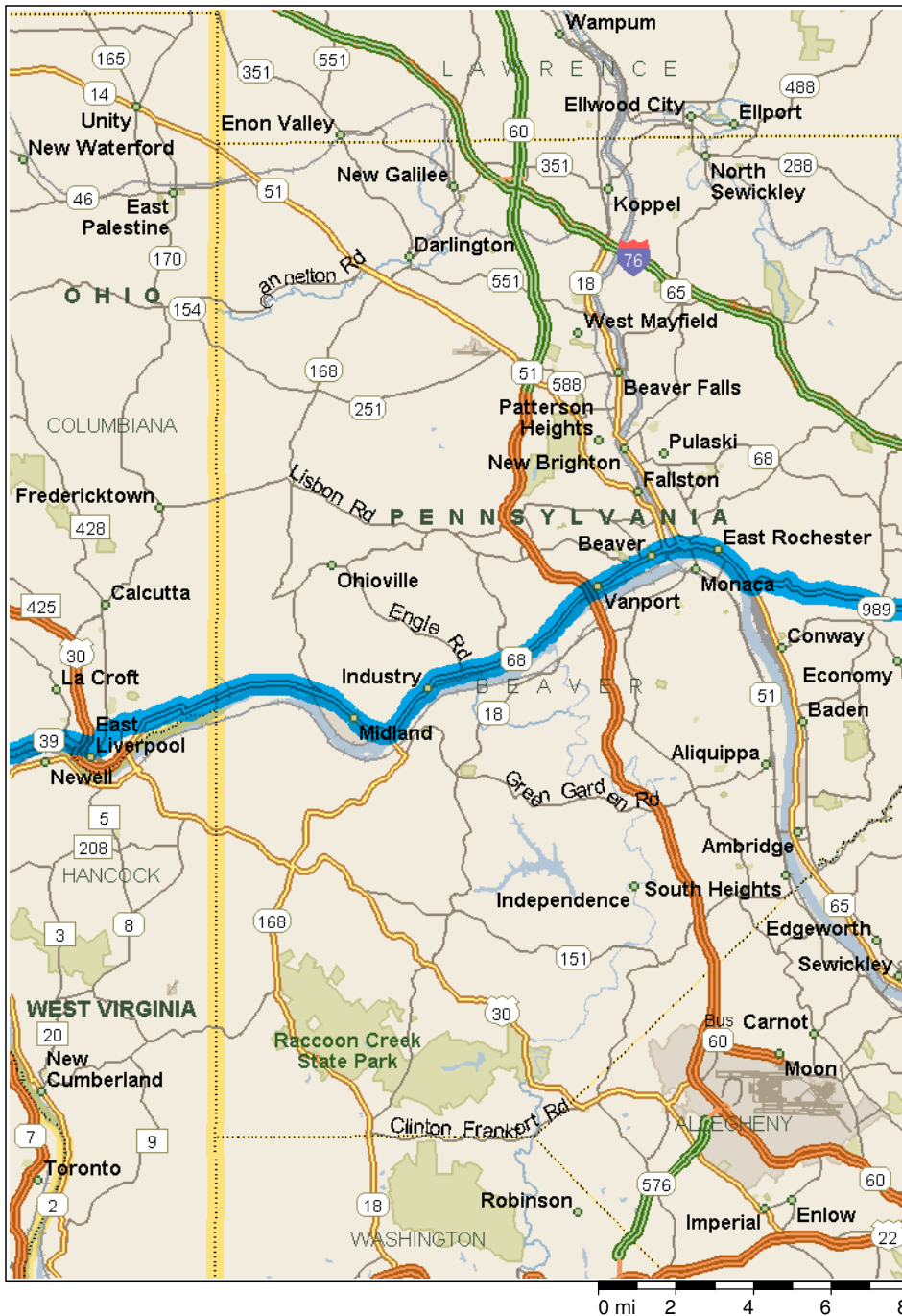
| | | |
|---------|----------|--|
| 1:17 PM | 174.9 mi | Turn LEFT (North) onto CR-35 [Old Twenty One Rd] for 3.9 mi |
| 1:23 PM | 178.8 mi | Road name changes to CR-3 for 1.1 mi |
| 1:25 PM | 179.9 mi | Turn RIGHT (East) onto SR-258 for 7.0 mi |
| 1:38 PM | 186.9 mi | Bear LEFT (East) onto SR-258 [Newtown Rd] for 0.6 mi |
| 1:39 PM | 187.5 mi | Bear LEFT (North) onto SR-258 for 3.0 mi |
| 1:43 PM | 190.5 mi | Turn LEFT to stay on SR-258 for 3.8 mi |
| 1:47 PM | 194.3 mi | 8 At SR-258, stay on SR-258 [Mays School Rd] (North-East) for 109 yds |
| 1:47 PM | 194.3 mi | Keep STRAIGHT onto SR-258 [State Rd] for 2.4 mi |
| 1:51 PM | 196.7 mi | Bear RIGHT (East) onto SR-258 for 1.5 mi |
| 1:53 PM | 198.1 mi | Turn RIGHT (South) onto SR-800 for 1.7 mi |
| 1:56 PM | 199.8 mi | Turn LEFT (North-East) onto Kinsey Rd for 0.6 mi |
| 1:58 PM | 200.4 mi | Road name changes to Weavers Run Rd for 0.5 mi |
| 1:59 PM | 201.0 mi | Road name changes to CR-39 [Weavers Run Rd] for 2.0 mi |
| 2:02 PM | 203.0 mi | Keep STRAIGHT onto Barber Hill Rd for 1.4 mi |
| 2:04 PM | 204.4 mi | Bear RIGHT (South) onto CR-2 [Moravian Trail Rd] for 1.5 mi |
| 2:07 PM | 205.9 mi | Road name changes to Main St [Moravian Trail Rd] for 0.5 mi |
| 2:08 PM | 206.4 mi | Road name changes to Moravian Trail Rd for 0.2 mi |
| 2:09 PM | 206.7 mi | Road name changes to CR-2 [Deersville Ridge Rd] for 2.0 mi |
| 2:13 PM | 208.6 mi | Keep STRAIGHT onto Deersville Rd for 1.8 mi |
| 2:16 PM | 210.4 mi | Turn LEFT (North-West) onto US-250 [Cadiz-Dennison Rd] for 1.3 mi |
| 2:18 PM | 211.7 mi | Turn RIGHT (North-East) onto SR-646 [Tappan-Scio Rd] for 0.8 mi |
| 2:20 PM | 212.5 mi | 9 At SR-646, stay on SR-646 [Tappan-Scio Rd] (North) for 5.4 mi |



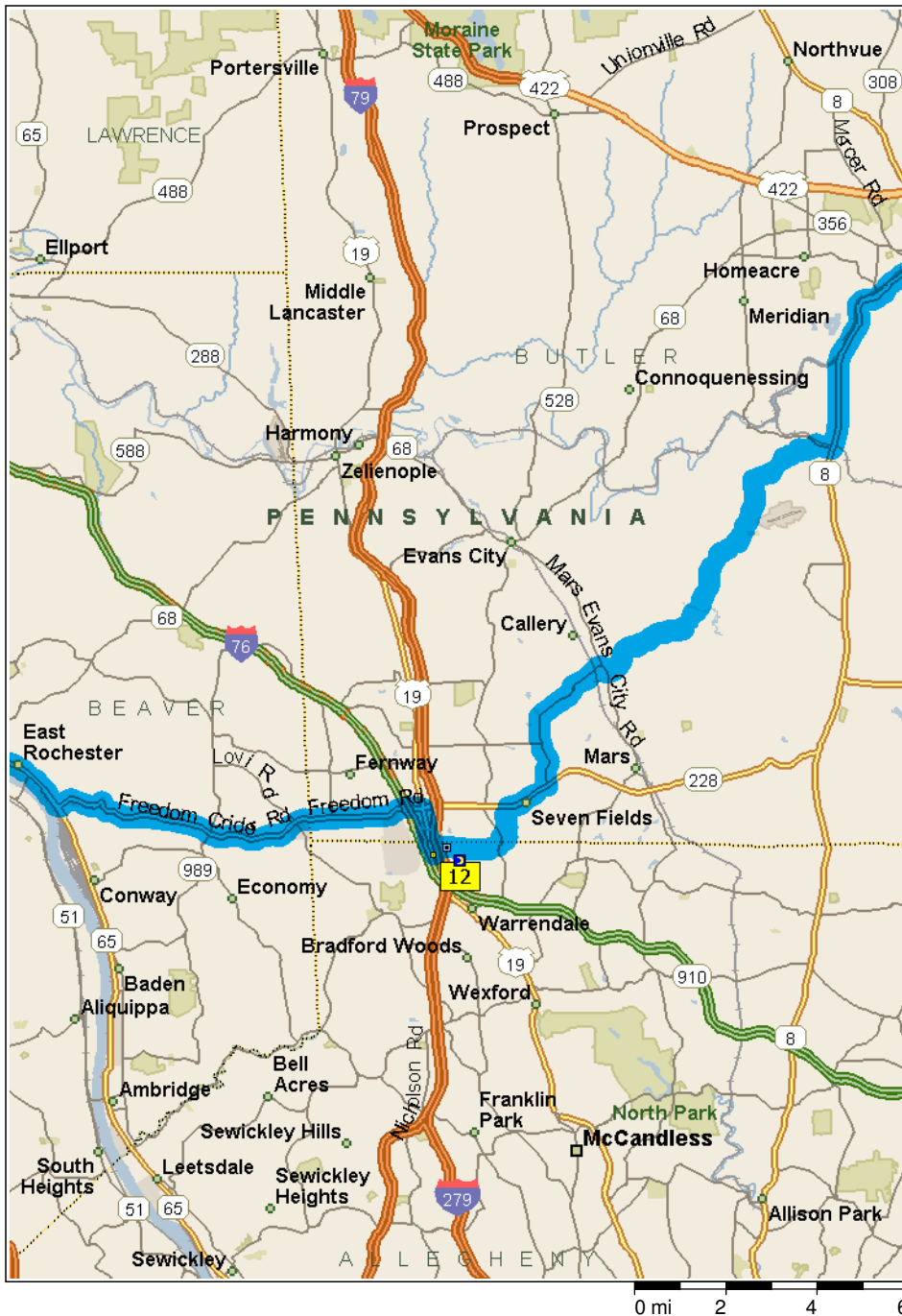
| | | |
|---------|----------|--|
| 2:26 PM | 217.9 mi | Keep STRAIGHT onto SR-646 [Fowler Ave] for 0.2 mi |
| 2:27 PM | 218.1 mi | Turn RIGHT (North) onto SR-646 [E Main St] for 0.1 mi |
| 2:27 PM | 218.2 mi | Turn RIGHT (East) onto SR-151 [SR-646], then immediately bear LEFT (East) onto SR-646 [Scio New Rumley Rd] for 3.1 mi |
| 2:32 PM | 221.4 mi | Bear RIGHT (South-East) onto SR-646 [Rumley Rd E] for 5.2 mi |
| 2:39 PM | 226.5 mi | Keep STRAIGHT onto SR-646 [SR-9] for 0.5 mi |
| 2:39 PM | 227.1 mi | Turn LEFT (North) onto SR-646 [Annapolis Rd] for 4.9 mi |
| 2:45 PM | 232.0 mi | Keep STRAIGHT onto SR-646 for 4.3 mi |
| 2:51 PM | 236.3 mi | Turn RIGHT (South) onto SR-152 for 0.3 mi |
| 2:52 PM | 236.6 mi | Turn LEFT (East) onto Local road(s) for 43 yds |
| 2:52 PM | 236.6 mi | 10 At SR-152, return West on Local road(s) for 43 yds |
| 2:52 PM | 236.7 mi | Turn RIGHT (North) onto SR-152 for 2.0 mi |
| 2:56 PM | 238.6 mi | Keep STRAIGHT onto SR-152 [S Walnut St] for 0.3 mi |
| 2:57 PM | 238.9 mi | Turn RIGHT (East) onto E Mill St, then immediately turn LEFT (North) onto (S) Sugar St for 0.2 mi |
| 2:59 PM | 239.1 mi | Turn RIGHT (East) onto Oh-152 [E Water St], then immediately turn LEFT (North-East) onto SR-152 [N Lisbon St] for 2.2 mi |
| 3:04 PM | 241.3 mi | Keep STRAIGHT onto SR-152 for 3.7 mi |
| 3:10 PM | 245.0 mi | Turn LEFT (North) onto Township Hwy 241 [Township Rd 241] for 1.7 mi |
| 3:16 PM | 246.7 mi | Road name changes to Knox 241 for 0.1 mi |
| 3:16 PM | 246.8 mi | Turn LEFT (North-West) onto SR-213 for 0.5 mi |
| 3:18 PM | 247.3 mi | Turn RIGHT (East) onto Knox 303A [Township Hwy 51] for 0.3 mi |
| 3:19 PM | 247.7 mi | Road name changes to Township Rd 303A for 0.4 mi |



| | | |
|---------|----------|---|
| 3:21 PM | 248.0 mi | Road name changes to Township Hwy 51 [Township Rd 303A] for 0.2 mi |
| 3:22 PM | 248.2 mi | Road name changes to Township Hwy 303A [Township Rd 303A] for 76 yds |
| 3:22 PM | 248.2 mi | Road name changes to Township Hwy 51 [Township Rd 303A] for 1.3 mi |
| 3:26 PM | 249.5 mi | Turn LEFT (North) onto CR-51 [Hollow Rock Rd] for 1.6 mi |
| 3:31 PM | 251.2 mi | Turn RIGHT (East) onto SR-213 for 0.2 mi |
| 3:32 PM | 251.4 mi | 11 At SR-213, stay on SR-213 (North) for 0.4 mi |
| 3:33 PM | 251.8 mi | Turn LEFT (North-West) onto SR-7 for 2.4 mi |
| 3:36 PM | 254.2 mi | Road name changes to SR-39 [SR-7] for 4.2 mi |
| 3:41 PM | 258.3 mi | Turn LEFT (North) onto Oak St, then immediately turn RIGHT (East) onto Etna Ave for 131 yds |
| 3:43 PM | 258.4 mi | Turn LEFT (North) onto Division St for 32 yds |
| 3:43 PM | 258.4 mi | Keep STRAIGHT onto Fairview St for 0.1 mi |
| 3:44 PM | 258.6 mi | Turn RIGHT (South-East) onto SR-267 [Lisbon St] for 174 yds |
| 3:45 PM | 258.7 mi | Turn LEFT (North-East) onto Local road(s) for 174 yds |
| 3:45 PM | 258.8 mi | Turn RIGHT (East) onto W 9th St for 0.3 mi |
| 3:47 PM | 259.0 mi | Turn LEFT (North) onto Dresden Ave, then immediately turn RIGHT (East) onto Grant St for 0.2 mi |
| 3:48 PM | 259.3 mi | Turn LEFT (North) onto St Clair Ave for 0.4 mi |
| 3:50 PM | 259.6 mi | Turn RIGHT (East) onto North St for 0.1 mi |
| 3:51 PM | 259.7 mi | Turn LEFT (North) onto Jennings Ave, then immediately turn RIGHT (East) onto Montgomery St for 0.1 mi |
| 3:52 PM | 259.9 mi | Road name changes to Local road(s) for 43 yds |
| 3:52 PM | 259.9 mi | Road name changes to Anderson Blvd for 87 yds |
| 3:53 PM | 259.9 mi | Turn RIGHT (East) onto Orchard Grove Ave for 10 yds |



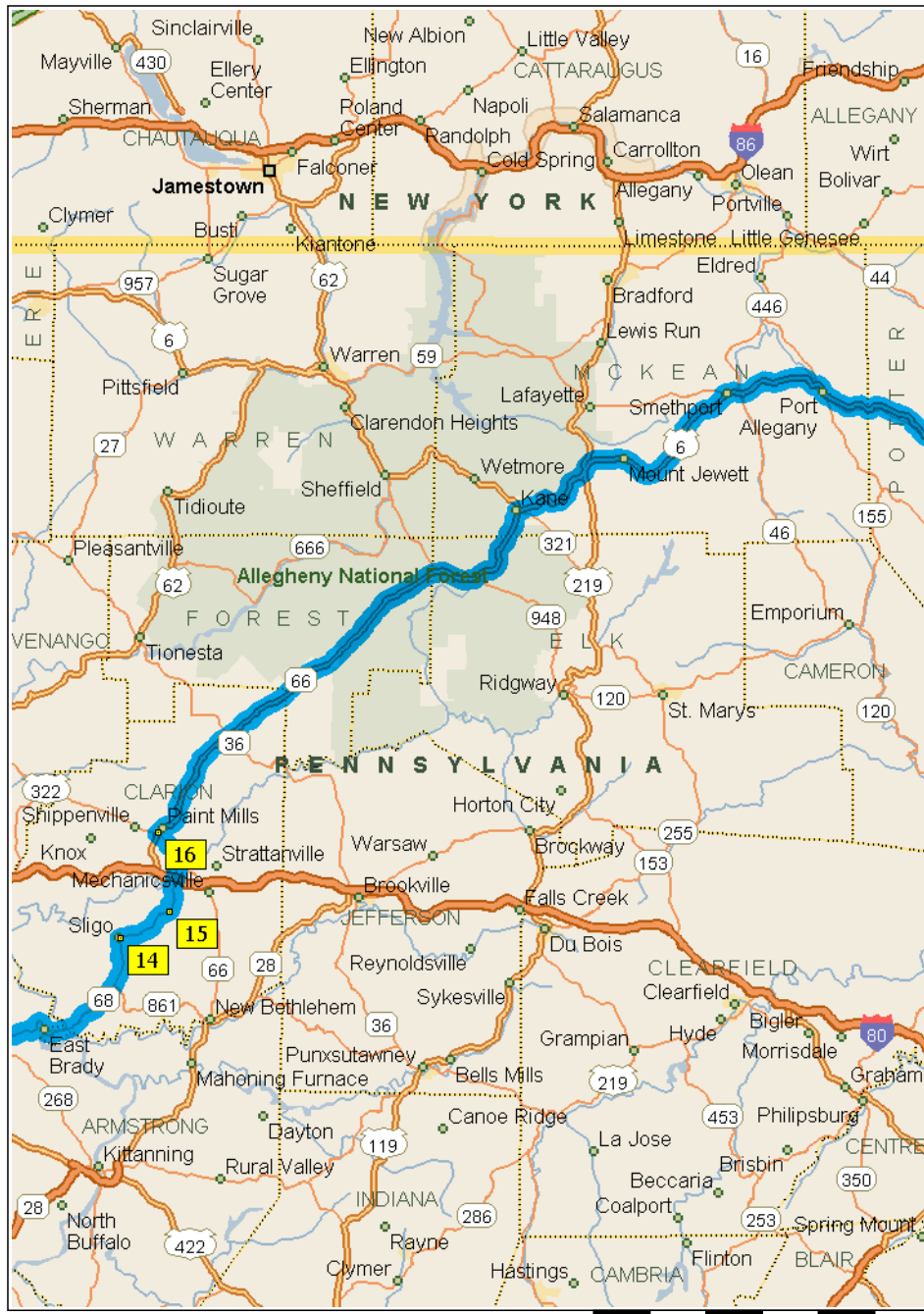
| | | |
|---------|----------|---|
| 3:54 PM | 259.9 mi | Road name changes to Haywood St for 0.2 mi |
| 3:55 PM | 260.2 mi | Turn LEFT (North) onto Broad St for 142 yds |
| 3:56 PM | 260.2 mi | Turn RIGHT to stay on Broad St for 54 yds |
| 3:56 PM | 260.3 mi | Road name changes to Reynold St for 43 yds |
| 3:56 PM | 260.3 mi | Turn RIGHT (East) onto Park Way [Thompson Park Rd] for 0.4 mi |
| 3:58 PM | 260.7 mi | Bear RIGHT (East) onto Martin Ave for 142 yds |
| 3:58 PM | 260.8 mi | Keep STRAIGHT onto Harker Ave for 54 yds |
| 3:59 PM | 260.8 mi | Turn LEFT (East) onto SR-39 [Pennsylvania Ave] for 1.1 mi |
| 4:02 PM | 261.9 mi | Turn RIGHT (South) onto SR-39 [Elizabeth St] for 0.1 mi |
| 4:02 PM | 262.0 mi | Turn LEFT (East) onto Anna St for 0.1 mi |
| 4:03 PM | 262.1 mi | Turn LEFT (East) onto SR-39 [Harvey St] for 0.8 mi |
| 4:05 PM | 262.9 mi | Entering Pennsylvania |
| 4:05 PM | 262.9 mi | Road name changes to SR-68 for 3.0 mi |
| 4:09 PM | 265.9 mi | Keep STRAIGHT onto SR-168 [SR-68] for 1.6 mi |
| 4:14 PM | 267.5 mi | Keep RIGHT onto SR-68 [Midland Beaver Rd] for 9.5 mi |
| 4:31 PM | 277.0 mi | Keep STRAIGHT onto SR-51 [SR-68] for 0.2 mi |
| 4:31 PM | 277.2 mi | Take Ramp (RIGHT) onto SR-51 [SR-65] for 1.2 mi towards Pa-51 / Pa-65 / Pittsburgh |
| 4:33 PM | 278.4 mi | Road name changes to SR-65 [Ohio River Blvd] for 0.4 mi |
| 4:34 PM | 278.8 mi | Turn RIGHT onto Ramp for 0.2 mi towards Freedom |
| 4:34 PM | 279.1 mi | Bear RIGHT (South-East) onto 3rd Ave for 0.4 mi |
| 4:35 PM | 279.5 mi | Turn LEFT (East) onto 8th St for 109 yds |
| 4:36 PM | 279.5 mi | Turn RIGHT (South) onto 4th Ave, then immediately turn LEFT (East) onto 9th St for 0.3 mi |
| 4:38 PM | 279.8 mi | Road name changes to 9th St Ext for 0.8 mi |
| 4:40 PM | 280.6 mi | Road name changes to Lovi Rd for 0.5 mi |



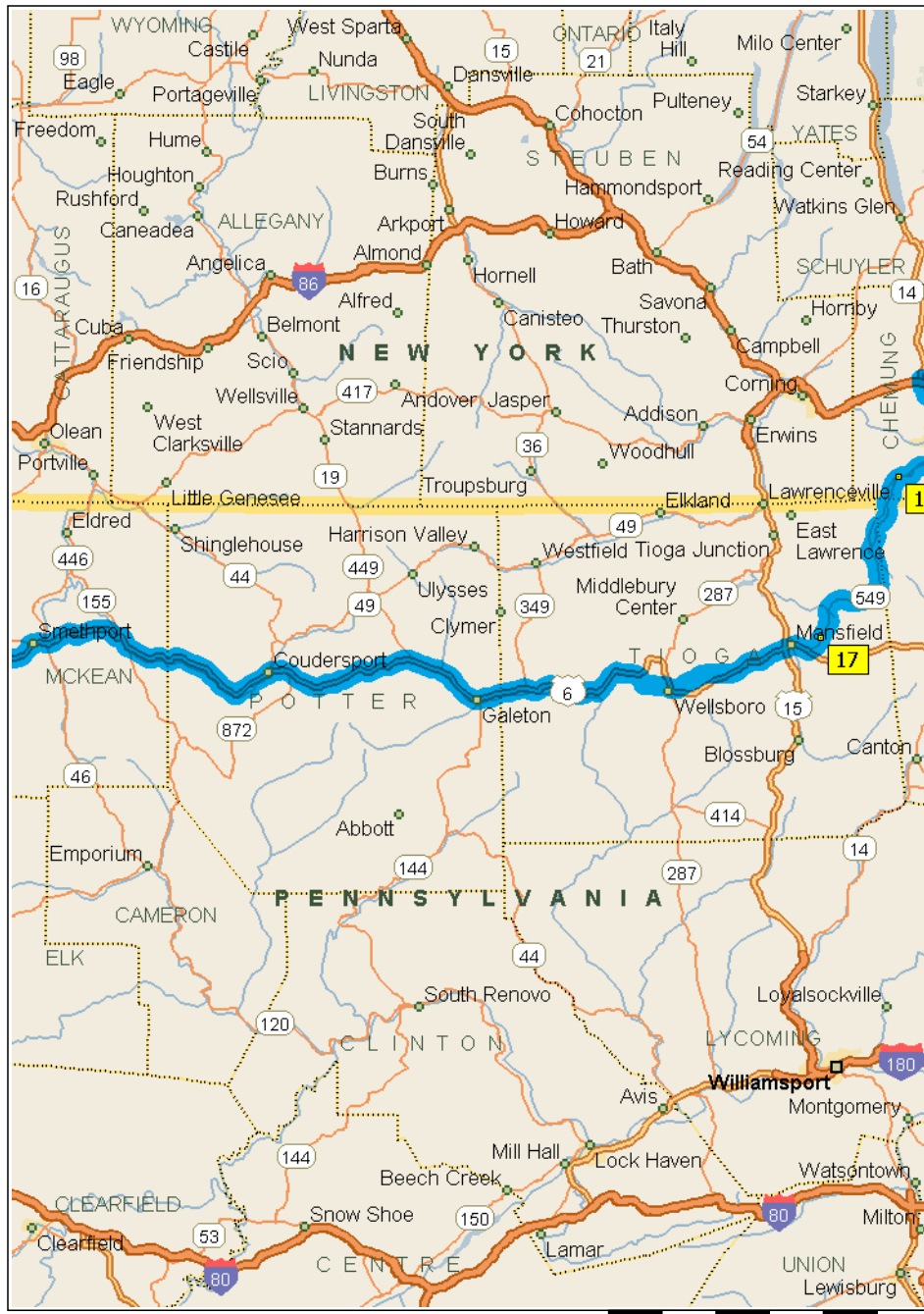
| | | |
|--------------|----------|---|
| 4:40 PM | 281.1 mi | Bear RIGHT (South-East) onto Freedom Crider Rd for 4.6 mi |
| 4:49 PM | 285.7 mi | Road name changes to Freedom Rd for 2.6 mi |
| 4:54 PM | 288.3 mi | Turn RIGHT (South) onto US-19 [Perry Hwy] for 0.8 mi |
| 4:55 PM | 289.1 mi | Turn LEFT (East) onto Local road(s) for 10 yds |
| 4:56 PM | 289.1 mi | Road name changes to Freeport Rd for 142 yds |
| 4:57 PM | 289.2 mi | Turn RIGHT (South) onto Sheraton Dr for 0.2 mi |
| 4:58 PM | 289.4 mi | 12 At Comfort Inn-Cranberry Township [924 Sheraton Dr, Mars PA 16046, United States, (724) 772-2700], return North on Sheraton Dr for 0.2 mi |
| 4:58 PM | 289.6 mi | Turn RIGHT (East) onto Freeport Rd for 0.3 mi |
| 5:00 PM | 290.0 mi | End of day |
| DAY 2 | | |
| 9:00 AM | 290.0 mi | Stay on Freeport Rd for 1.2 mi |
| 9:02 AM | 291.1 mi | Bear LEFT (North-East) onto Franklin Rd for 0.2 mi |
| 9:03 AM | 291.3 mi | Turn RIGHT (East) onto Cumberland Dr for 0.6 mi |
| 9:05 AM | 291.9 mi | Turn LEFT (West) onto Castle Creek Dr for 0.2 mi |
| 9:06 AM | 292.1 mi | Keep STRAIGHT onto Castle Creek Dr [Castle Creek Dr Ext] for 0.1 mi |
| 9:06 AM | 292.2 mi | Turn RIGHT (East) onto SR-228 for 1.0 mi |
| 9:08 AM | 293.2 mi | Turn LEFT (North-West) onto Myoma Rd for 3.5 mi |
| 9:15 AM | 296.7 mi | Bear RIGHT (South-East) onto Mars Evans City Rd for 0.1 mi |
| 9:16 AM | 296.8 mi | Turn LEFT (East) onto Union Church Rd for 2.1 mi |
| 9:22 AM | 298.9 mi | Turn LEFT (North) onto Valencia Rd for 2.7 mi |
| 9:28 AM | 301.6 mi | Road name changes to Meridian Rd for 1.1 mi |
| 9:31 AM | 302.7 mi | Turn RIGHT (East) onto Beacon Rd for 0.4 mi |
| 9:32 AM | 303.1 mi | Bear LEFT (North-East) onto Beacon Light Rd for 0.4 mi |
| 9:34 AM | 303.6 mi | Keep STRAIGHT onto Hamel Rd for 0.4 mi |



| | | |
|----------|----------|--|
| 9:35 AM | 304.0 mi | Turn LEFT (East) onto Three Degree Rd for 0.4 mi |
| 9:37 AM | 304.4 mi | Turn RIGHT (East) onto Renfrew Rd for 0.4 mi |
| 9:38 AM | 304.8 mi | Turn LEFT (North) onto SR-8 [Pittsburgh Rd] for 4.9 mi |
| 9:46 AM | 309.7 mi | Turn RIGHT (East) onto SR-356 [E Wayne St], then immediately turn LEFT (North) onto S McKean St for 0.3 mi |
| 9:47 AM | 310.0 mi | Keep STRAIGHT onto SR-68 [S McKean St] for 65 yds |
| 9:47 AM | 310.1 mi | Turn RIGHT (East) onto E Birch St, then immediately turn LEFT (North) onto S Cliff St for 142 yds |
| 9:49 AM | 310.1 mi | Turn RIGHT (East) onto SR-68 [E Jefferson St] for 7.5 mi |
| 10:02 AM | 317.7 mi | 13 At North Oakland, stay on SR-68 [Chicora Rd] (East) for 1.3 mi |
| 10:04 AM | 318.9 mi | Turn RIGHT (South-East) onto Medical Center Rd for 2.1 mi |
| 10:08 AM | 321.0 mi | Turn RIGHT (East) onto SR-68 [S Main St] for 9.6 mi |
| 10:24 AM | 330.6 mi | Turn LEFT (South) onto SR-68 [Brady St] for 65 yds |
| 10:24 AM | 330.7 mi | Turn RIGHT (West) onto SR-68 [Kellys Way], then immediately turn LEFT (South) onto Ferry St for 0.2 mi |
| 10:25 AM | 330.8 mi | Turn LEFT to stay on Ferry St for 131 yds |
| 10:25 AM | 330.9 mi | Road name changes to Old Clarion Rd for 0.6 mi |
| 10:27 AM | 331.4 mi | Road name changes to Shamrock Ln for 0.2 mi |
| 10:28 AM | 331.6 mi | Turn LEFT (North-East) onto SR-68 for 11.9 mi |
| 10:46 AM | 343.5 mi | Turn RIGHT (East) onto Taylor St for 65 yds |
| 10:47 AM | 343.5 mi | Turn LEFT (North) onto Local road(s) for 142 yds |
| 10:48 AM | 343.6 mi | Turn RIGHT (East) onto SR-68 [Bald Eagle St] for 131 yds |



| | | |
|----------|----------|---|
| 10:48 AM | 343.7 mi | 14 At SR-68, stay on SR-68 [Bald Eagle St] (East) for 5.4 mi |
| 10:56 AM | 349.1 mi | 15 At 18745 SR-68, Sligo, PA 16255, stay on SR-68 (East) for 4.8 mi |
| 11:03 AM | 354.0 mi | Turn LEFT (West) onto Local road(s) for 164 yds |
| 11:04 AM | 354.1 mi | Turn RIGHT (North) onto S 4th Ave for 76 yds |
| 11:05 AM | 354.1 mi | Turn LEFT (West) onto Keatley PI for 98 yds |
| 11:05 AM | 354.2 mi | Turn RIGHT to stay on Keatley PI for 32 yds |
| 11:05 AM | 354.2 mi | Road name changes to Aaron Dr for 0.1 mi |
| 11:06 AM | 354.3 mi | Turn LEFT (North-West) onto T434, then immediately turn RIGHT (North) onto S 3rd Ave for 0.2 mi |
| 11:08 AM | 354.5 mi | Turn LEFT (West) onto George Rd for 87 yds |
| 11:08 AM | 354.6 mi | Turn RIGHT (North) onto Haskell PI for 0.2 mi |
| 11:09 AM | 354.7 mi | Turn LEFT (West) onto Merle St, then immediately turn RIGHT (North) onto S 2nd Ave for 164 yds |
| 11:11 AM | 354.8 mi | Turn LEFT (West) onto US-322 [Main St] for 2.9 mi |
| 11:15 AM | 357.7 mi | Turn RIGHT (North-East) onto SR-66 [N Paint Blvd] for 0.2 mi |
| 11:16 AM | 357.8 mi | 16 At SR-66, stay on SR-66 [N Paint Blvd] (East) for 16.4 mi |
| 11:37 AM | 374.3 mi | Bear LEFT (North) onto Kahle Dr for 1.1 mi |
| 11:40 AM | 375.3 mi | Bear LEFT (North-East) onto SR-66 for 0.2 mi |
| 11:41 AM | 375.6 mi | Bear LEFT (North) onto Blood Rd, then immediately bear RIGHT (North-East) onto SR-2003 for 1.6 mi |
| 11:46 AM | 377.1 mi | Turn LEFT (North-East) onto SR-66 for 27.7 mi |
| 12:23 PM | 404.8 mi | Turn RIGHT (East) onto US-6 [Grand Army of the Republic Hwy] for 0.1 mi |
| 12:24 PM | 404.9 mi | Turn RIGHT (South) onto US-6 [Edgar James St] for 25.2 mi |
| 1:00 PM | 430.2 mi | Turn RIGHT (East) onto US-6 [Grand Army of the Republic Hwy] for 9.4 mi |



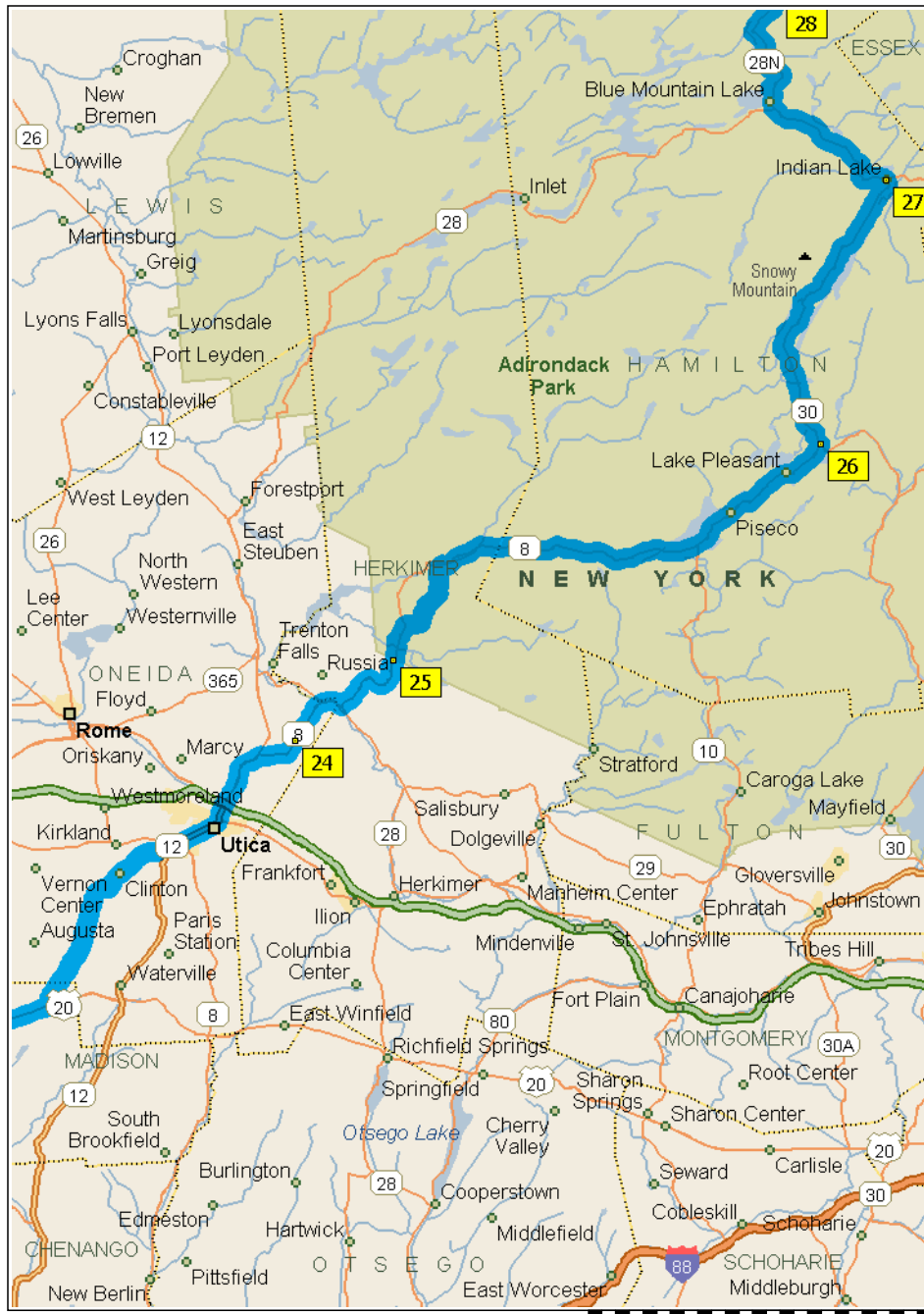
| | | |
|---------|----------|--|
| 1:14 PM | 439.6 mi | Turn RIGHT (South-East) onto US-6 [SR-155] for 17.1 mi |
| 1:37 PM | 456.6 mi | Turn LEFT (North) onto US-6 [Grand Army of the Republic Hwy] for 0.3 mi |
| 1:38 PM | 457.0 mi | Turn RIGHT (East) onto US-6 [SR-44] for 38.9 mi |
| 2:29 PM | 495.9 mi | Turn RIGHT (South) onto Heise Run for 0.4 mi |
| 2:31 PM | 496.3 mi | Turn LEFT (East) onto Upper Heise Run Rd for 0.8 mi |
| 2:34 PM | 497.1 mi | Road name changes to McKissick Rd for 1.0 mi |
| 2:37 PM | 498.1 mi | Road name changes to Bodine St for 1.1 mi |
| 2:41 PM | 499.2 mi | Turn RIGHT to stay on Bodine St for 0.2 mi |
| 2:41 PM | 499.4 mi | Turn RIGHT (South) onto Nichols St for 54 yds |
| 2:42 PM | 499.4 mi | Turn LEFT (East) onto Local road(s) for 153 yds |
| 2:43 PM | 499.5 mi | Turn RIGHT (East) onto Local road(s) for 0.2 mi |
| 2:43 PM | 499.7 mi | Bear LEFT (South-East) onto Riberolle St for 0.1 mi |
| 2:44 PM | 499.8 mi | Turn RIGHT (South) onto US-6 [SR-287], then immediately turn LEFT (East) onto Charleston St for 0.9 mi |
| 2:47 PM | 500.7 mi | Road name changes to Charleston Rd for 5.3 mi |
| 2:57 PM | 506.0 mi | Bear LEFT (East) onto US-6 [Grand Army of the Republic Hwy] for 6.5 mi |
| 3:06 PM | 512.5 mi | Keep RIGHT onto Local road(s) for 43 yds |
| 3:07 PM | 512.5 mi | Turn RIGHT (South) onto S Academy St, then immediately turn LEFT (East) onto Strange Rd for 0.1 mi |
| 3:08 PM | 512.6 mi | Road name changes to Wilson Ave for 0.3 mi |
| 3:10 PM | 512.9 mi | Turn RIGHT (South) onto Local road(s) for 120 yds |
| 3:10 PM | 513.0 mi | Bear RIGHT (South) onto Local road(s) for 0.1 mi |
| 3:11 PM | 513.1 mi | Bear RIGHT (South-East) onto US-6 [Grand Army of the Republic Hwy] for 1.1 mi |
| 3:13 PM | 514.2 mi | Turn LEFT (East) onto SR-549 [Roseville Rd] for 1.8 mi |



| | | |
|--------------|----------|--|
| 3:15 PM | 516.0 mi | 17 At SR-549, stay on SR-549 [Roseville Rd] (North) for 17.3 mi |
| 3:37 PM | 533.3 mi | Bear RIGHT (North) onto SR-328 [Hammond Creek Rd] for 2.9 mi |
| 3:38 PM | 533.7 mi | Entering New York |
| 3:41 PM | 536.1 mi | 18 At 252 SR-328, Pine City, NY 14871, stay on SR-328 (East) for 3.7 mi |
| 3:46 PM | 539.8 mi | Bear RIGHT (East) onto SR-14 [Clemens Center Pkwy] for 2.9 mi |
| 3:53 PM | 542.8 mi | 19 At 58 SR-352, Elmira, NY 14901, stay on SR-14 [Clemens Center Pkwy] (North) for 1.7 mi |
| 3:57 PM | 544.5 mi | Turn LEFT (West) onto SR-14 [E Thurston St] for 0.3 mi |
| 3:58 PM | 544.8 mi | Turn RIGHT (North) onto SR-14 [College Ave] for 2.1 mi |
| 4:02 PM | 546.9 mi | 20 At SR-14, Elmira, NY 14903, stay on SR-14 [Corning Rd] (North) for 1.9 mi |
| 4:06 PM | 548.8 mi | 21 At Knights Inn-Horseheads [2707 Westinghouse Rd, Horseheads NY 14845, United States, (607) 739-3807], return South on SR-14 [Westinghouse Rd] for 0.4 mi |
| 4:07 PM | 549.2 mi | Turn LEFT (East) onto Local road(s) for 10 yds |
| 4:07 PM | 549.2 mi | Take Ramp onto SR-17 [Southern Tier Expy] for 1.7 mi towards RT-17 |
| 4:10 PM | 550.9 mi | At exit 54, take Ramp (RIGHT) onto SR-13 for 36.5 mi towards RT-13 / Ithaca |
| 5:00 PM | 587.4 mi | End of day |
| DAY 3 | | |
| 9:00 AM | 587.4 mi | Stay on SR-13 [SR-366] for 4.4 mi |
| 9:05 AM | 591.9 mi | Turn LEFT (North) onto Springhouse Rd for 0.6 mi |
| 9:07 AM | 592.5 mi | Turn RIGHT (East) onto SR-38 for 0.8 mi |
| 9:08 AM | 593.3 mi | Turn LEFT (North) onto SR-13 [North St] for 7.0 mi |

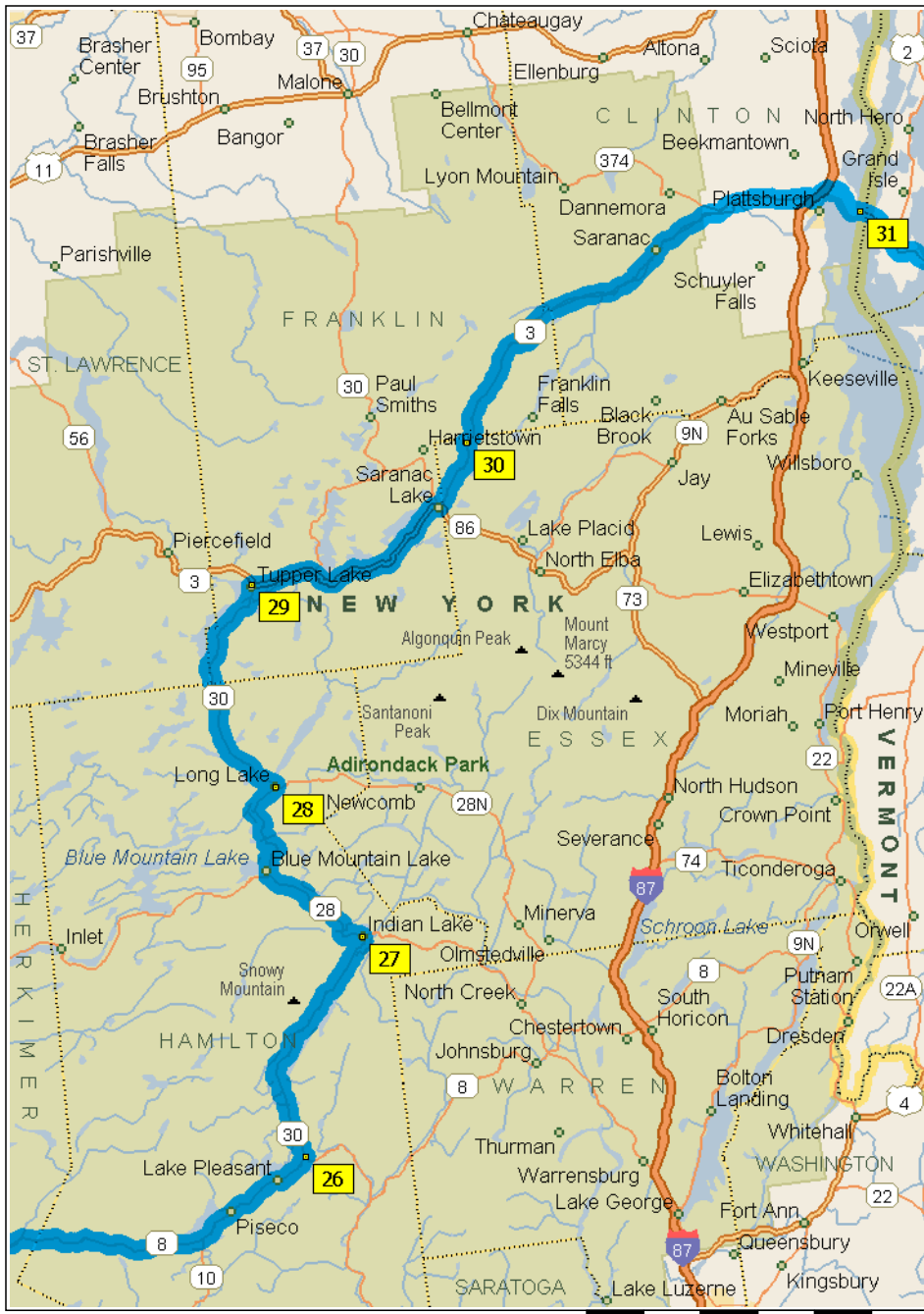


| | | |
|----------|----------|---|
| 9:18 AM | 600.3 mi | Take Local road(s) (RIGHT) onto SR-13 [Tompkins St] for 1.8 mi |
| 9:21 AM | 602.1 mi | Turn RIGHT (South-East) onto Frank St, then immediately turn RIGHT (West) onto Park St for 0.1 mi |
| 9:22 AM | 602.2 mi | 22 At SR-13, return East on Park St for 0.3 mi |
| 9:23 AM | 602.5 mi | Turn LEFT (North) onto SR-215 [Owego St] for 0.2 mi |
| 9:24 AM | 602.7 mi | Bear RIGHT (North-East) onto SR-13 [Tompkins St] for 0.4 mi |
| 9:26 AM | 603.1 mi | Keep STRAIGHT onto US-11 [SR-41] for 1.1 mi |
| 9:28 AM | 604.2 mi | Turn LEFT (North) onto CR-114 [E River Rd] for 9.2 mi |
| 9:40 AM | 613.4 mi | Turn LEFT (North) onto CR-600A [Chenango Rd] for 2.1 mi |
| 9:43 AM | 615.5 mi | Turn RIGHT (East) onto SR-13 [Main St] for 8.3 mi |
| 9:55 AM | 623.8 mi | Turn LEFT (North) onto SR-13 [Utica St] for 4.9 mi |
| 10:03 AM | 628.7 mi | 23 At SR-13, stay on SR-13 (North-East) for 3.2 mi |
| 10:07 AM | 631.9 mi | Turn RIGHT (North-East) onto CR-52 [Damon Rd] for 5.5 mi |
| 10:14 AM | 637.4 mi | Keep STRAIGHT onto CR-52 [Eaton Brook Rd] for 5.5 mi |
| 10:21 AM | 642.9 mi | Keep STRAIGHT onto SR-26 for 6.1 mi |
| 10:31 AM | 649.0 mi | Turn RIGHT (East) onto US-20 [SR-26] for 4.7 mi |
| 10:37 AM | 653.7 mi | Turn LEFT (North) onto SR-12B [SR-26] for 2.6 mi |
| 10:41 AM | 656.3 mi | Turn RIGHT (East) onto SR-12B [Main St] for 0.8 mi |
| 10:43 AM | 657.0 mi | Keep STRAIGHT onto SR-12B for 7.5 mi |
| 10:53 AM | 664.6 mi | Keep STRAIGHT onto SR-12B [Meadow St] for 0.6 mi |
| 10:55 AM | 665.2 mi | Keep STRAIGHT onto SR-12B [Franklin Ave] for 0.1 mi |



| | | |
|----------|----------|---|
| 10:55 AM | 665.4 mi | Turn RIGHT (East) onto SR-12B [SR-412] for 0.1 mi |
| 10:55 AM | 665.5 mi | Keep STRAIGHT onto SR-12B [CR-13] for 54 yds |
| 10:55 AM | 665.5 mi | Bear LEFT (North-East) onto SR-12B [S Park Row] for 21 yds |
| 10:55 AM | 665.5 mi | Bear LEFT (North) onto SR-12B [CR-17] for 109 yds |
| 10:56 AM | 665.6 mi | Keep STRAIGHT onto SR-12B [E Park Row] for 98 yds |
| 10:56 AM | 665.7 mi | Bear RIGHT (North-East) onto SR-12B [Utica St] for 2.1 mi |
| 10:59 AM | 667.8 mi | Keep STRAIGHT onto SR-12B [SR-5B] for 174 yds |
| 10:59 AM | 667.9 mi | Bear RIGHT (East) onto SR-12B [Clinton Rd] for 1.9 mi |
| 11:02 AM | 669.8 mi | Turn RIGHT (East) onto SR-5 for 0.1 mi |
| 11:03 AM | 669.9 mi | Keep STRAIGHT onto SR-12 [SR-5] for 4.5 mi |
| 11:09 AM | 674.4 mi | Road name changes to I-790 [SR-12] for 0.5 mi |
| 11:09 AM | 674.9 mi | Keep LEFT onto SR-12 [SR-8] for 4.8 mi |
| 11:16 AM | 679.7 mi | Take Ramp (RIGHT) onto SR-8 for 3.5 mi towards RT-8 / Poland / Speculator |
| 11:21 AM | 683.1 mi | 24 At SR-8, stay on SR-8 (North-East) for 3.5 mi |
| 11:26 AM | 686.7 mi | Keep STRAIGHT onto SR-28 [SR-8] for 1.5 mi |
| 11:29 AM | 688.2 mi | Turn LEFT (North-East) onto SR-8 [CR-218] for 6.4 mi |
| 11:40 AM | 694.5 mi | 25 At SR-8, stay on SR-8 (North) for 2.7 mi |
| 11:44 AM | 697.3 mi | Turn RIGHT (East) onto CR-76 [Nellis Rd] for 1.2 mi |
| 11:45 AM | 698.4 mi | Turn LEFT (North) onto CR-4 [Gray-Wilmurt Rd] for 0.6 mi |
| 11:47 AM | 699.0 mi | Road name changes to CR-69 [Gray-Wilmurt Rd] for 5.1 mi |
| 11:53 AM | 704.1 mi | Turn RIGHT (East) onto SR-8 for 31.7 mi |

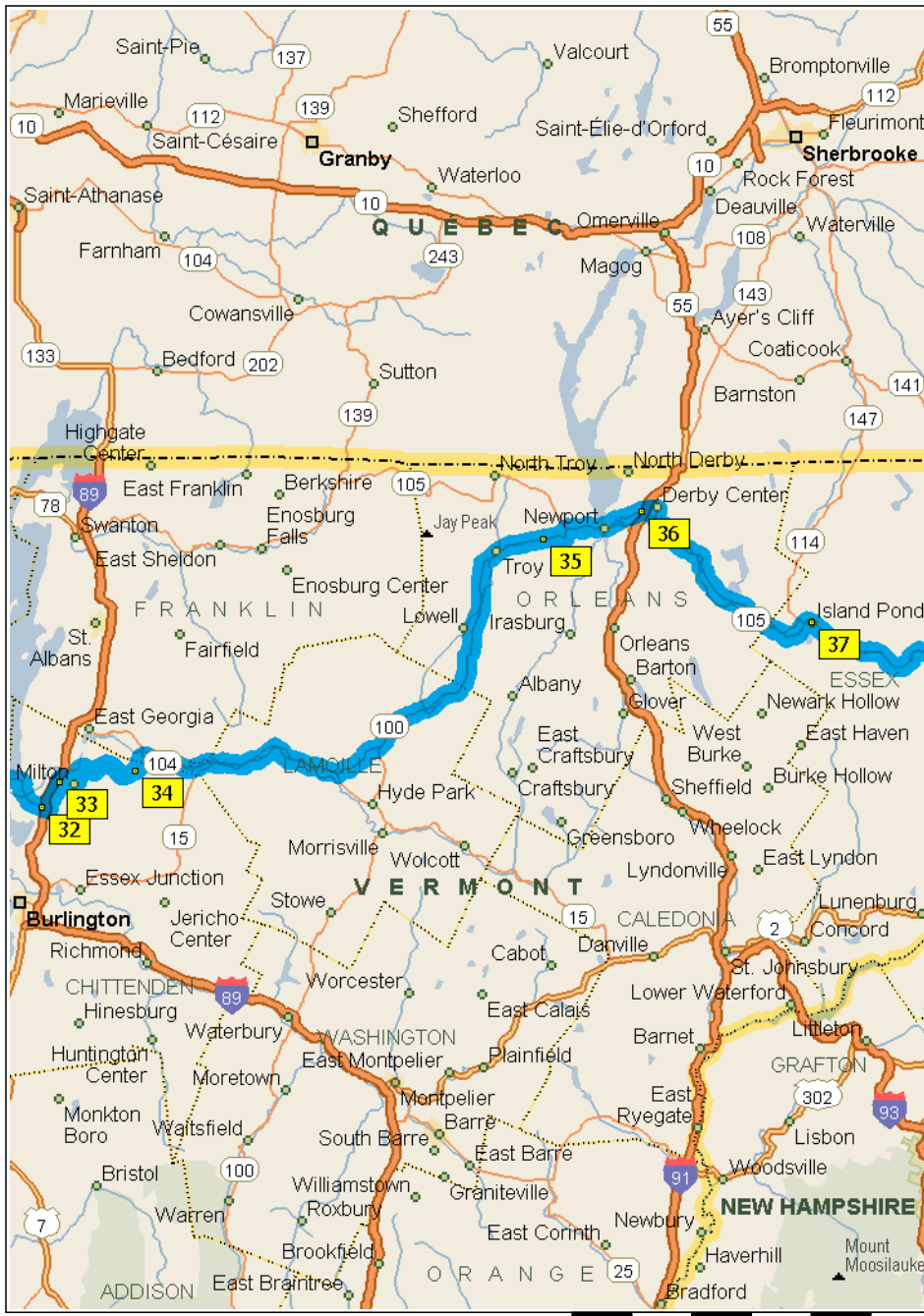
0 mi 5 10 15 20 25



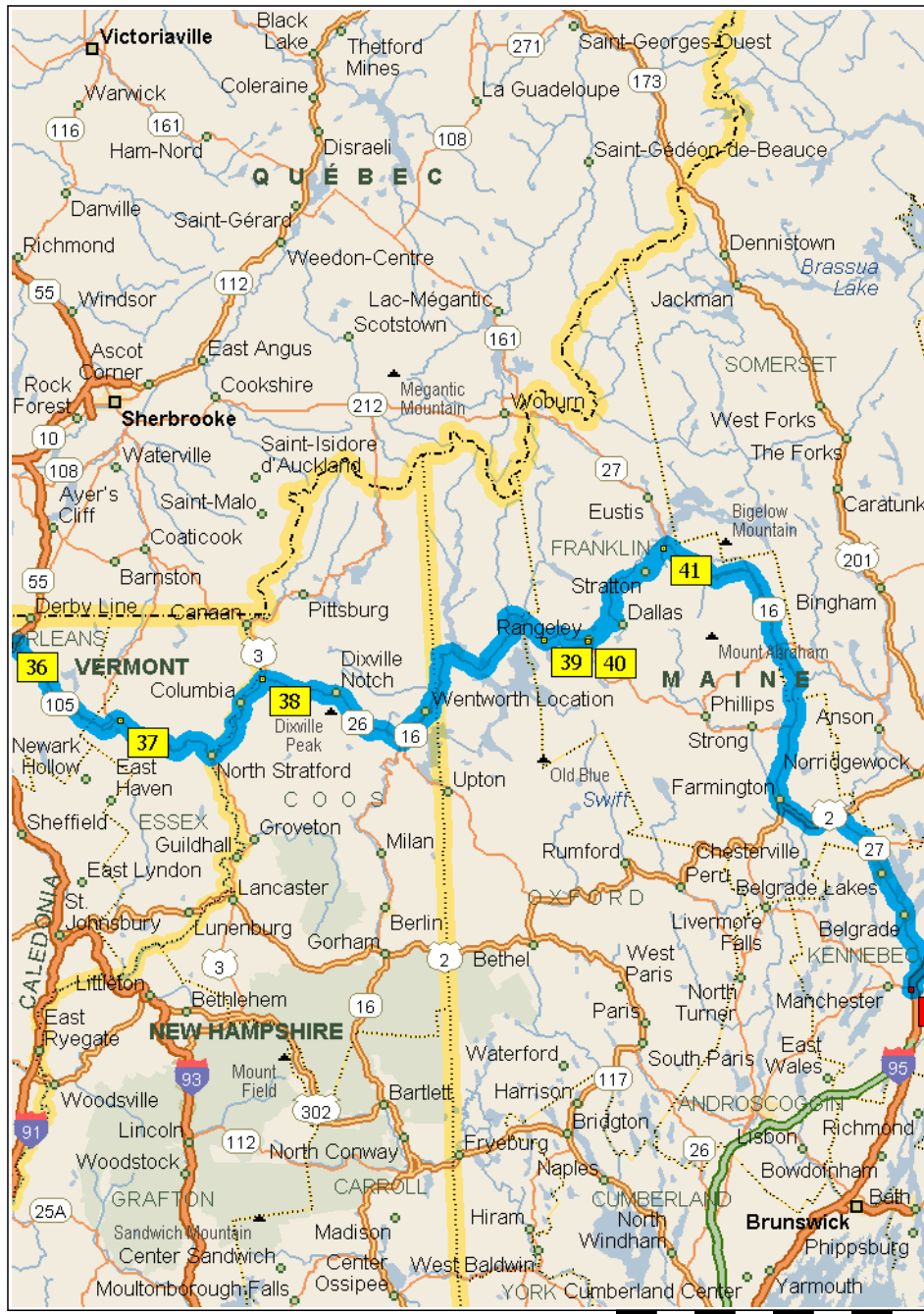
- 12:39 PM 735.8 mi **26** At Speculator, bear LEFT (North) onto SR-30 for 23.8 mi
- 1:13 PM 759.6 mi **27** At Indian Lake, stay on SR-30 [Sabael Rd] (North) for 153 yds
- 1:13 PM 759.7 mi Turn LEFT (West) onto SR-28 [SR-30] for 11.2 mi
- 1:29 PM 770.9 mi Bear RIGHT (North) onto SR-28N [SR-30] for 10.6 mi
- 1:45 PM 781.5 mi Turn LEFT (North) onto SR-30 [Lake St] for 0.1 mi
- 1:45 PM 781.6 mi **28** At Long Lake, stay on SR-30 [Lake St] (North-West) for 21.9 mi
- 2:16 PM 803.5 mi Turn RIGHT (North-East) onto SR-30 [Park St] for 0.2 mi
- 2:16 PM 803.7 mi Turn LEFT (North-West) onto SR-3 [Mill St] for 87 yds
- 2:16 PM 803.7 mi Turn RIGHT (North-East) onto SR-3 [Lake St] for 0.2 mi
- 2:17 PM 803.9 mi **29** At Lakeview Motel [24 Demars Blvd, Tupper Lake NY 12986, United States, (518) 359-2778], return South on SR-3 [Demars Blvd] for 0.2 mi
- 2:18 PM 804.1 mi Turn LEFT (South-East) onto SR-3 [Mill St] for 87 yds
- 2:18 PM 804.2 mi Turn LEFT (East) onto SR-3 [SR-30] for 20.6 mi
- 2:46 PM 824.8 mi Turn LEFT (North) onto SR-3 [SR-86] for 0.3 mi
- 2:47 PM 825.1 mi Turn RIGHT to stay on SR-3 [SR-86] for 6.5 mi
- 2:56 PM 831.6 mi Turn RIGHT (East) onto SR-3 [E Main St] for 0.2 mi
- 2:56 PM 831.8 mi Turn RIGHT (South) onto CR-18 [River Rd] for 0.1 mi
- 2:57 PM 831.9 mi **30** At Bloomingdale, return North on CR-18 [River Rd] for 0.1 mi
- 2:57 PM 832.0 mi Turn RIGHT (East) onto SR-3 [E Main St] for 34.1 mi
- 3:41 PM 866.1 mi Keep STRAIGHT onto Local road(s) for 0.2 mi
- 3:41 PM 866.3 mi Keep STRAIGHT onto SR-374 for 7.4 mi



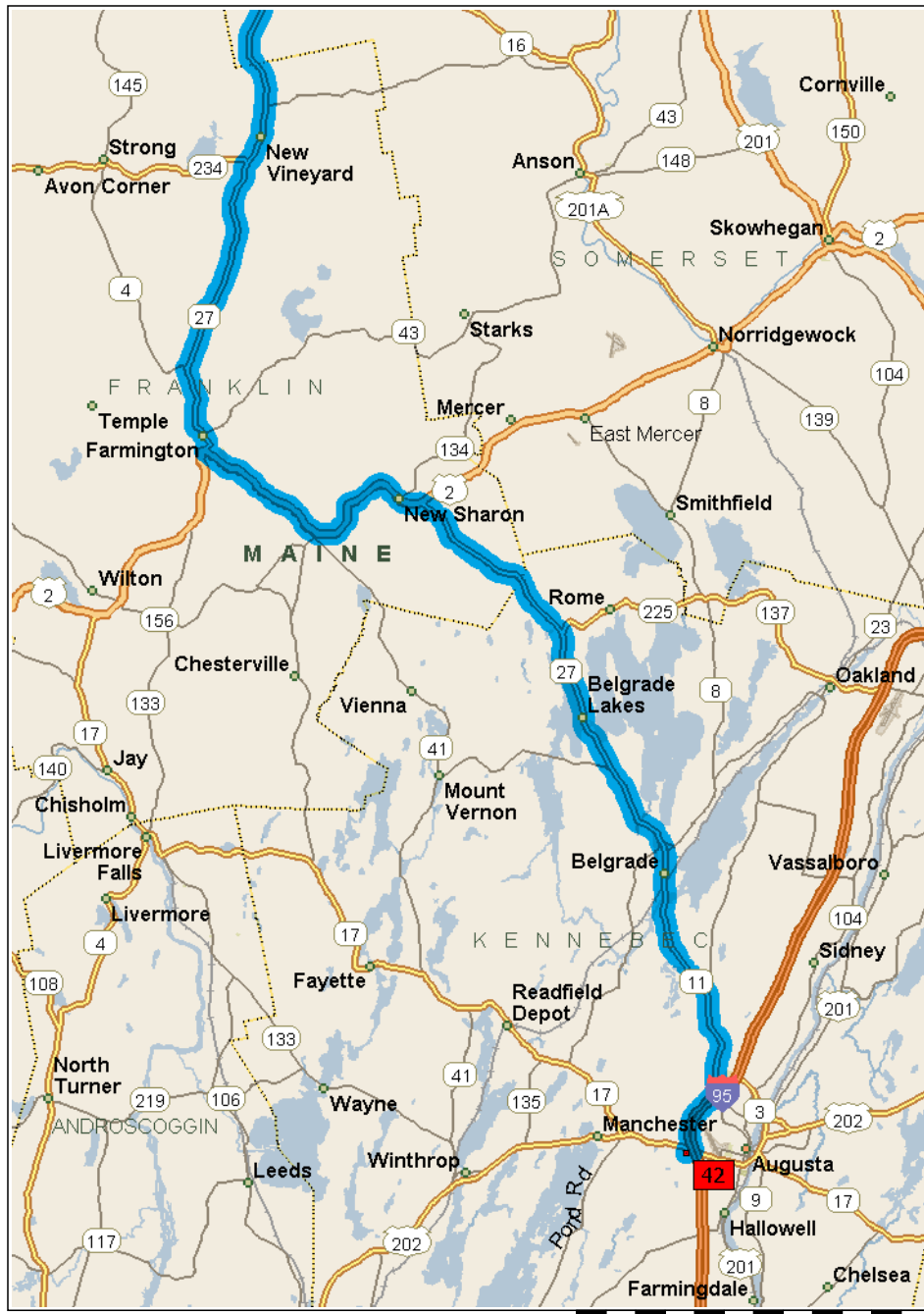
| | | |
|---------|----------|--|
| 3:51 PM | 873.7 mi | Keep STRAIGHT onto SR-22 for 0.5 mi |
| 3:51 PM | 874.2 mi | Take Ramp (RIGHT) onto I-87 [Adirondack Northway] for 1.7 mi towards I-87 |
| 3:54 PM | 875.9 mi | At exit 39, turn RIGHT onto Ramp for 0.2 mi towards RT-314 / Cumberland Head / Plattsburgh Bay |
| 3:54 PM | 876.1 mi | Take Ramp (RIGHT) onto SR-314 for 0.2 mi towards Civic Center / Cumberland Head / Plattsburgh Bay |
| 3:55 PM | 876.3 mi | Keep STRAIGHT onto SR-314 [Cumberland Head Rd] for 1.0 mi |
| 3:57 PM | 877.3 mi | Bear RIGHT (South-East) onto SR-314 [CR-42] for 2.9 mi |
| 4:02 PM | 880.3 mi | Bear RIGHT (East) onto Grand Isle Ferry Crossing Rd for 109 yds |
| 4:03 PM | 880.3 mi | 31 At Grand Isle Ferry Crossing Rd, Plattsburgh, NY 12901, stay on Grand Isle Ferry Crossing Rd (East) for 76 yds |
| 4:03 PM | 880.4 mi | *Check timetable* Take Grand Isle Ferry (East) |
| 4:21 PM | 880.4 mi | Entering Vermont |
| 4:23 PM | 880.4 mi | Take Gordons Landing (South) for 0.2 mi |
| 4:23 PM | 880.5 mi | Bear RIGHT (South) onto SR-314 [W Shore Rd] for 0.7 mi |
| 4:25 PM | 881.2 mi | Bear LEFT (South) onto SR-314 for 1.6 mi |
| 4:28 PM | 882.8 mi | Turn RIGHT (South) onto US-2 [Theodore Roosevelt Hwy] for 9.9 mi |
| 4:43 PM | 892.7 mi | 32 At US-2, stay on US-2 [Theodore Roosevelt Hwy] (East) for 0.6 mi |
| 4:43 PM | 893.3 mi | Turn LEFT (North) onto US-7 [Ethan Allen Hwy] for 2.4 mi |
| 4:49 PM | 895.7 mi | 33 At 582 US-7, Milton, VT 05468, stay on US-7 [Ethan Allen Hwy] (North) for 3.1 mi |
| 4:54 PM | 898.8 mi | Turn RIGHT (East) onto Main St for 0.6 mi |
| 4:56 PM | 899.4 mi | Road name changes to Westford Rd for 3.0 mi |



| | | |
|--------------|----------|--|
| 5:02 PM | 902.4 mi | Road name changes to Westford Milton Rd for 1.7 mi |
| 5:06 PM | 904.1 mi | 34 Arrive 29 Westford Milton Rd, Westford, VT 05494 |
| | | End of day |
| DAY 4 | | |
| 9:00 AM | 904.1 mi | Depart 29 Westford Milton Rd, Westford, VT 05494 on Westford Milton Rd (East) for 0.2 mi |
| 9:00 AM | 904.3 mi | Turn LEFT (North) onto SR-128 for 1.3 mi |
| 9:03 AM | 905.6 mi | Turn RIGHT (East) onto SR-128 [Ramsey Rd] for 0.1 mi |
| 9:03 AM | 905.7 mi | Bear RIGHT (East) onto SR-104 [Main St] for 6.4 mi |
| 9:13 AM | 912.2 mi | Turn LEFT (East) onto SR-15 [Grand Army of the Republic Hwy] for 12.3 mi |
| 9:31 AM | 924.5 mi | Turn LEFT (East) onto SR-100C for 4.6 mi |
| 9:39 AM | 929.1 mi | Bear LEFT (North) onto SR-100 for 25.5 mi |
| 10:17 AM | 954.6 mi | 35 At South Newport, stay on SR-100 (East) for 1.8 mi |
| 10:20 AM | 956.4 mi | Turn LEFT (North) onto SR-100 [SR-14] for 0.9 mi |
| 10:21 AM | 957.3 mi | Bear RIGHT (North-East) onto SR-105 for 3.9 mi |
| 10:28 AM | 961.2 mi | Keep STRAIGHT onto US-5 [SR-105] for 0.4 mi |
| 10:29 AM | 961.6 mi | Turn RIGHT to stay on US-5 [SR-105] for 0.6 mi |
| 10:31 AM | 962.3 mi | Keep RIGHT onto Local road(s) for 87 yds |
| 10:31 AM | 962.3 mi | Keep STRAIGHT onto SR-191 for 0.4 mi |
| 10:31 AM | 962.7 mi | Turn LEFT (North-East) onto Western Ave for 0.3 mi |
| 10:32 AM | 963.0 mi | Turn RIGHT (East) onto US-5 [SR-105] for 1.9 mi |
| 10:36 AM | 964.9 mi | 36 At Super 8 Motel-Derby [4412 US-5, Newport VT 05855, United States, (802) 334-1775], stay on US-5 [SR-105] (East) for 1.4 mi |
| 10:39 AM | 966.3 mi | Turn RIGHT (South) onto SR-105 for 19.9 mi |



| | | |
|----------|-----------|---|
| 11:10 AM | 986.2 mi | 37 At Island Pond, stay on SR-105 [E Brighton Rd] (East) for 15.5 mi |
| 11:32 AM | 1001.6 mi | Entering New Hampshire |
| 11:33 AM | 1001.7 mi | Turn LEFT (North-East) onto US-3 [Daniel Webster Hwy] for 12.9 mi |
| 11:52 AM | 1014.7 mi | 38 At Colebrook, return South on US-3 [SR-26] for 142 yds |
| 11:52 AM | 1014.8 mi | Turn LEFT (East) onto SR-26 [East Side Rd] for 21.5 mi |
| 12:24 PM | 1036.3 mi | Keep STRAIGHT onto SR-16 [SR-26] for 0.3 mi |
| 12:24 PM | 1036.6 mi | Turn LEFT (North-East) onto SR-16 [Magalloway Rd] for 35.6 mi |
| 12:37 PM | 1045.4 mi | Entering Maine |
| 1:15 PM | 1072.2 mi | Turn LEFT (East) onto SR-16 [SR-4] for 0.2 mi |
| 1:15 PM | 1072.5 mi | 39 At Mountainview, stay on SR-16 [SR-4] (East) for 6.0 mi |
| 1:24 PM | 1078.4 mi | 40 At Town and Lake Motel [2668 Main St, Rangeley ME 04970, United States, (207) 864-3755], stay on SR-16 [SR-4] (East) for 0.3 mi |
| 1:25 PM | 1078.7 mi | Turn LEFT (North) onto SR-16 [Pleasant St] for 0.2 mi |
| 1:25 PM | 1078.9 mi | Turn RIGHT (East) onto SR-16 [Dead River Rd] for 0.6 mi |
| 1:26 PM | 1079.5 mi | Keep STRAIGHT onto SR-16 [Stratton Rd] for 17.5 mi |
| 2:00 PM | 1097.0 mi | 41 At SR-16, stay on SR-16 [Stratton Rd] (North-East) for 0.3 mi |
| 2:00 PM | 1097.3 mi | Turn RIGHT (South-East) onto SR-16 [SR-27] for 23.2 mi |
| 2:34 PM | 1120.5 mi | Bear RIGHT (South-East) onto SR-27 [Main St] for 10.1 mi |
| 2:49 PM | 1130.6 mi | Keep STRAIGHT onto SR-234 [SR-27] for 2.0 mi |



- 2:52 PM 1132.6 mi Bear LEFT (South) onto SR-27 [New Vineyard Rd] for 7.5 mi
- 3:03 PM 1140.1 mi Turn LEFT (South) onto SR-27 [SR-4] for 3.1 mi
- 3:09 PM 1143.2 mi Turn LEFT (South-East) onto US-2 [SR-27] for 9.6 mi
- 3:22 PM 1152.8 mi Turn RIGHT (South-East) onto SR-27 [Mile Hill Rd] for 15.4 mi
- 3:44 PM 1168.2 mi Bear RIGHT (South) onto SR-11 [SR-27] for 8.7 mi
- 3:57 PM 1176.9 mi Take Ramp (RIGHT) onto I-95 for 2.3 mi towards I-95
- 3:59 PM 1179.2 mi At exit 109B, turn RIGHT onto Ramp for 0.2 mi towards US-202 / Me-11 / Me-17 / Me-100 / Winthrop
- 4:00 PM 1179.5 mi Bear RIGHT (West) onto US-202 [SR-100] for 0.2 mi
- 4:00 PM 1179.7 mi Turn LEFT (South) onto Edison Dr for 0.1 mi
- 4:01 PM 1179.8 mi 42 Arrive Motel 6-Augusta [18 Edison Dr, Augusta ME 04330, United States, (207) 622-0000]

0 mi 2 4 6 8 10 12